



Gatwick Airport Northern Runway Project

Parameter Plans - For Approval – Clean Version

Book 4

VERSION: 2.0

DATE: FEBRUARY 2024

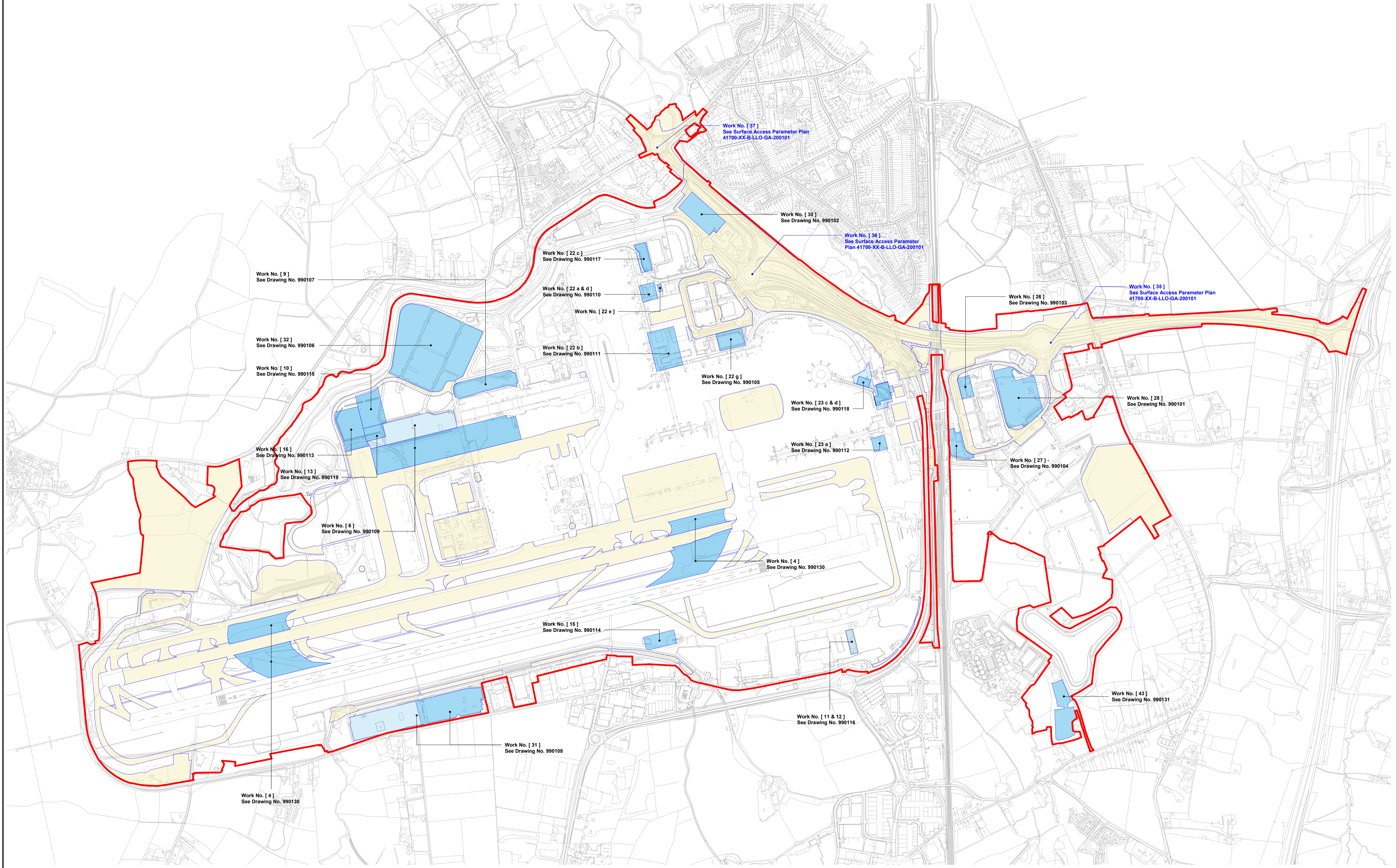
Application Document Ref: 4.7

PINS Reference Number: TR020005

Parameter Plans – For Approval

Drawing Number	Revision	Drawing Title	Scale	Sheet Size
20000-XX-A-XXX-GA-990100	P02	Parameter Plans – APFP Regulations 5(2)(o) – Key Plan	1:7500	A1
20000-XX-A-XXX-GA-990101	P01	Parameter Plans – APFP Regulations 5(2)(o) – Work No 28 – Car Park H	1:750	A1
20000-XX-A-XXX-GA-990102	P01	Parameter Plans – APFP Regulations 5(2)(o) – Work No 30 – Car Park Y	1:750	A1
20000-XX-A-XXX-GA-990103	P01	Parameter Plans – APFP Regulations 5(2)(o) – Work No 26 – ST Forecourt Hotel	1:500	A1
20000-XX-A-XXX-GA-990104	P01	Parameter Plans – APFP Regulations 5(2)(o) – Work No 27 – Car Rental Hotel	1:500	A1
20000-XX-A-XXX-GA-990105	P01	Parameter Plans – APFP Regulations 5(2)(o) – Work No 22 – Car Park J	1:500	A1
20000-XX-A-XXX-GA-990106	P01	Parameter Plans – APFP Regulations 5(2)(o) – Work No 32 – NT Long Stay	1:1250 / 1:1000	A1
20000-XX-A-XXX-GA-990107	P02	Parameter Plans – APFP Regulations 5(2)(o) – Work No 9 – CARE	1:500	A1
20000-XX-A-XXX-GA-990108	P01	Parameter Plans – APFP Regulations 5(2)(o) – Work No 31 – Car Park X	1:750	A1
20000-XX-A-XXX-GA-990109	P01	Parameter Plans – APFP Regulations 5(2)(o) – Work No 6 – Pier 7	1:1000	A1
20000-XX-A-XXX-GA-990110	P01	Parameter Plans – APFP Regulations 5(2)(o) – Work No 22 – NT IDL (North)	1:500	A1
20000-XX-A-XXX-GA-990111	P02	Parameter Plans – APFP Regulations 5(2)(o) – Work No 22 – NT IDL (South)	1:500	A1
20000-XX-A-XXX-GA-990112	P01	Parameter Plans – APFP Regulations 5(2)(o) – Work No 23 – ST IDL Extension	1:500	A1
20000-XX-A-XXX-GA-990113	P01	Parameter Plans – APFP Regulations 5(2)(o) – Work No 16 – Hangar	1:500	A1
20000-XX-A-XXX-GA-990114	P01	Parameter Plans – APFP Regulations 5(2)(o) – Work No 15 – Fire Station	1:500	A1
20000-XX-A-XXX-GA-990115	P01	Parameter Plans – APFP Regulations 5(2)(o) – Work No 10 – Motor Transport	1:500	A1
20000-XX-A-XXX-GA-990116	P01	Parameter Plans – APFP Regulations 5(2)(o) – Work No 11 / 12 – Maintenance	1:500	A1
20000-XX-A-XXX-GA-990117	P01	Parameter Plans – APFP Regulations 5(2)(o) – Work No 22 – NT Baggage	1:500	A1

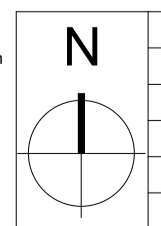
20000-XX-A-XXX-GA-990118	P01	Parameter Plans – APFP Regulations 5(2)(o) – Work No 23 – ST Coaching Gates	1:500	A1
20000-XX-A-XXX-GA-990119	P01	Parameter Plans – APFP Regulations 5(2)(o) – Work No 13 – Northern Rendezvous Point	1:500	A1
20000-XX-A-XXX-GA-990130	P01	Parameter Plans – APFP Regulations 5(2)(o) – Work No 4(b) and 4(e) – Exit Taxiways	1:2500	A1
20000-XX-A-XXX-GA-990131	P01	Parameter Plans – APFP Regulations 5(2)(o) – Work No 43 – Water Treatment Works	1:500	A1
41700-XX-B-LLO-GA-200101	P01	Parameter Plans – Surface Access Highways – APFP Regulations 5(2)(j) – Key Plan	1:7500	A1
41700-XX-B-LLO-GA-200102	P01	Parameter Plans – Surface Access Highways – APFP Regulations 5(2)(j) – Sheet 1	1:2500	A1
41700-XX-B-LLO-GA-200103	P01	Parameter Plans – Surface Access Highways – APFP Regulations 5(2)(j) – Sheet 2	1:2500	A1



KEY:

- ORDER LIMITS
- WORKS AREA WITH A SPECIFIC PARAMETER DRAWINGS AS NOTED
- WORKS AREA WITH A SPECIFIC PARAMETER DRAWING NOTED BUT WHERE THE MAXIMUM PARAMETER DOES NOT APPLY
- WORKS AREA WITH NO SPECIFIC PARAMETER DRAWING
- WORKS AREAS OVERLAPPING

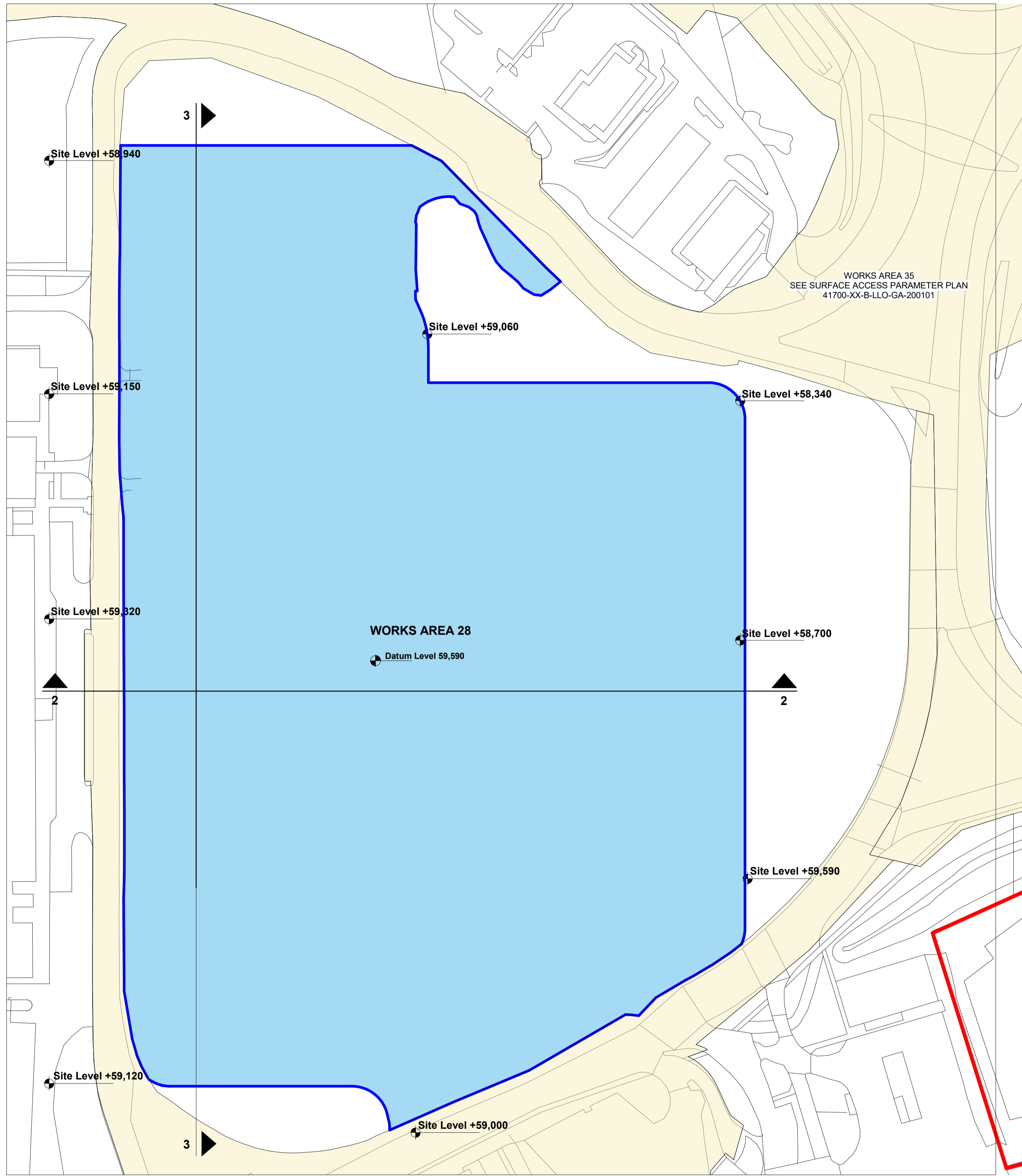
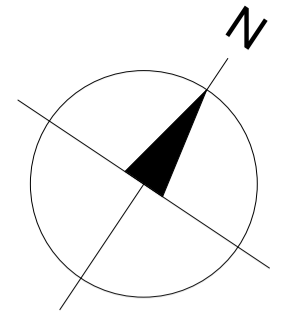
This drawing may contain some Ordnance Survey Landline and Raster data.
 OS Copyright Acknowledgement.
 Reproduced by permission of Ordnance Survey on behalf of HMSO. © Crown
 Copyright and database right. Licence No. 100020071



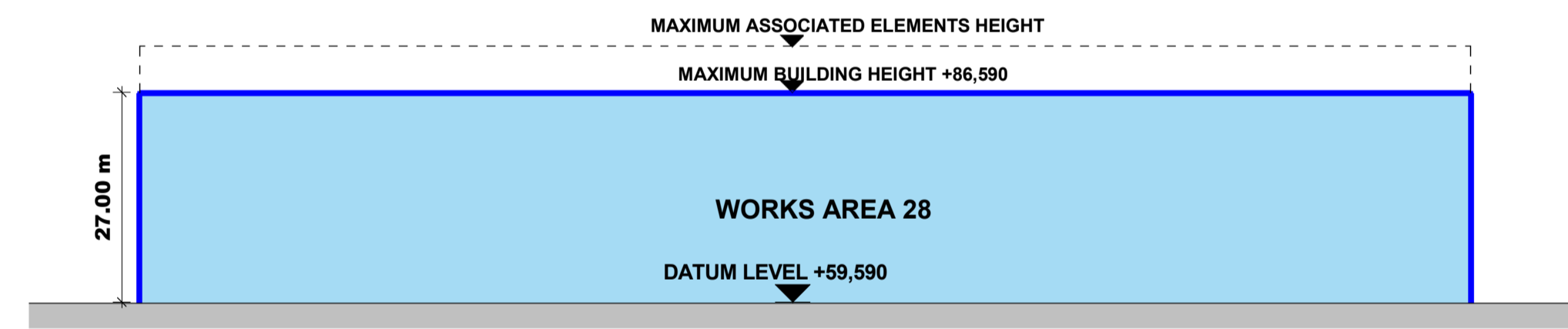
Rev	Date	Description
P02	06.02.24	Proposed Changes 01
P01	01.07.23	Issue for Approval



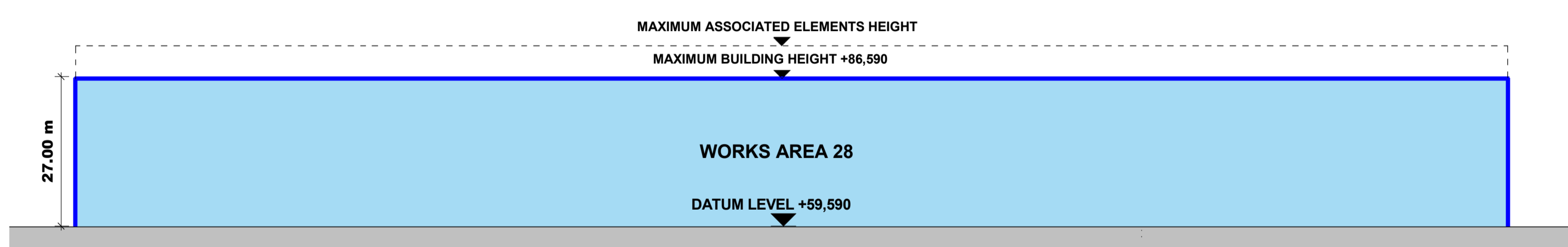
Project name Gatwick Airport Northern Runway Project		Scale 1: 7500m 0 600 3000 6000 7500M	GAL Project No. 41601 Originator's Job No. B754 NRP Drawn Date 01.07.2023 Status IFR
File Parameter Plans APFP Regulation 5(2)(o) Key Plan	Checked by ABdM	Checked Date 01.07.2023	Drawn by LH
	Approved by LK	Approval Date 01.07.2023	Scale 1:7500
Location-Level-Discipline-PFC-DocType-UniqueNumber 20000 - XX - A - XXX - GA - 990100		Reason for Issue For Approval	Revision P02



1 Parameter Plan Works Area 28
1 : 750



2 Parameter Height Section 2
1 : 750



3 Parameter Height Section 3
1 : 750

KEY

- ORDER LIMITS
- WORKS AREA WHERE THE MAXIMUM PARAMETER APPLIES
- WORKS AREA WHERE THE MAXIMUM PARAMETER DOES NOT APPLY
- ADJACENT WORKS AREA WITH A SPECIFIC PARAMETER DRAWING
- ADJACENT WORKS AREA WITH NO SPECIFIC PARAMETER DRAWING

SITE LEVEL
Approximate existing site levels taken from ref National LIDAR data 2020

DATUM LEVEL
Site datum level is indicative ground or base level for the development site.

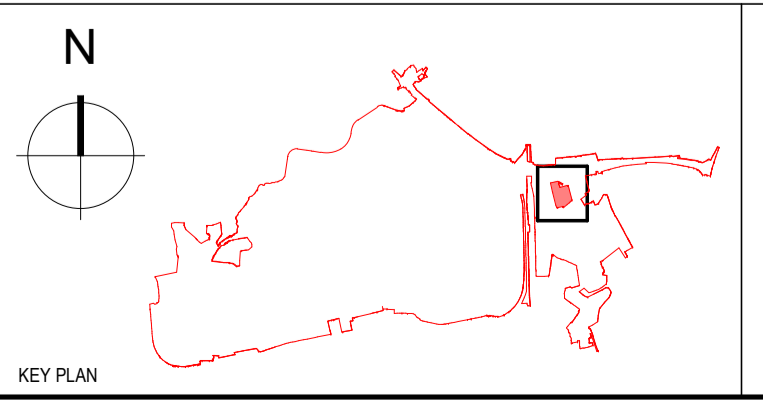
MAXIMUM BUILDING HEIGHT
Maximum parameter height for top deck level of the development

MAXIMUM ASSOCIATED ELEMENTS HEIGHT
Maximum height for associated elements to development such as Lighting columns, CCTV, Photovoltaic panels, parapets, chimneys, flues, lift overruns or stair enclosures

LEVELS AND DIMENSIONS
All levels show elevation above Ordnance Datum Newlyn (AODN) except the dimensions shown on section (m) which are height in meters from datum level.

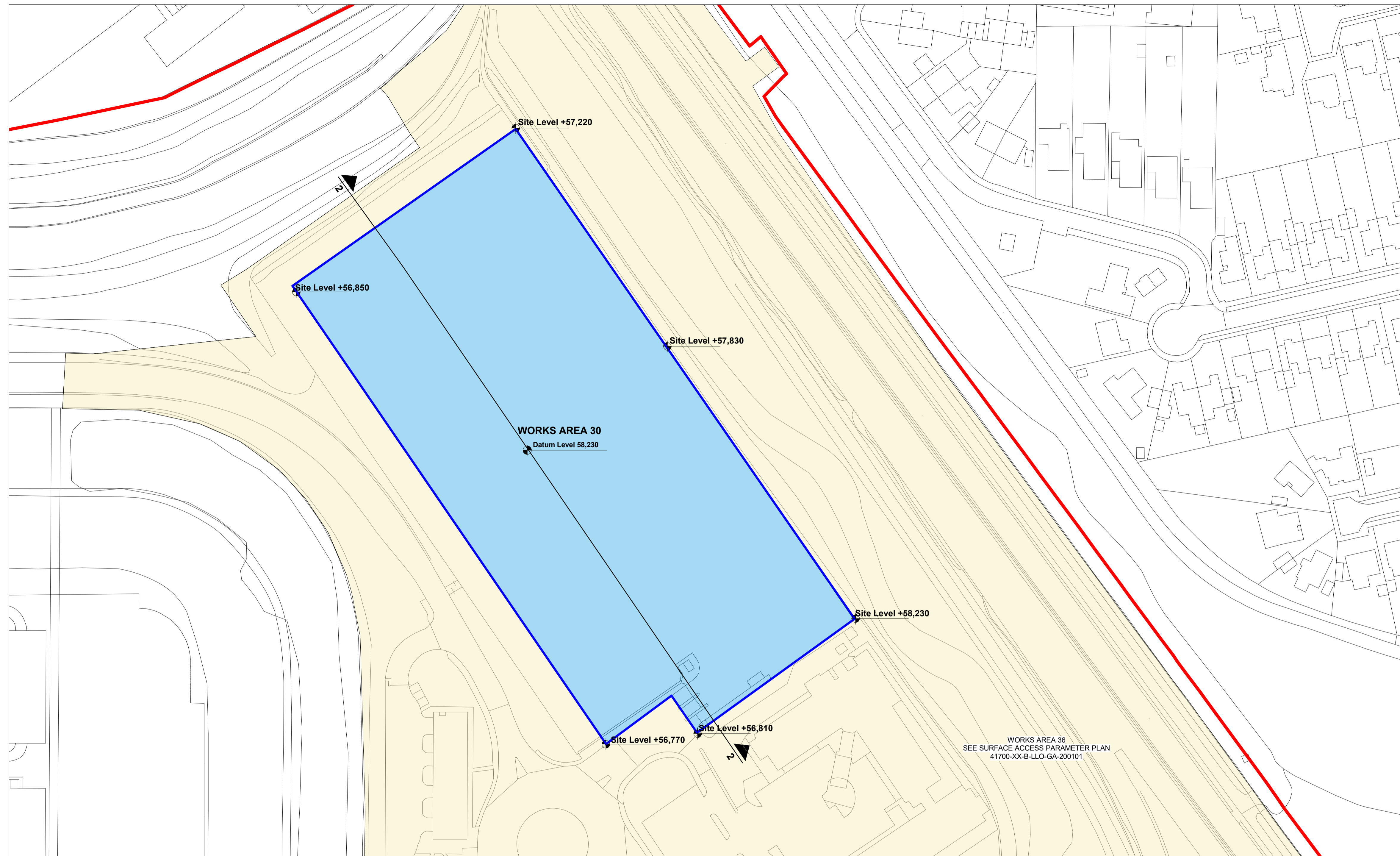
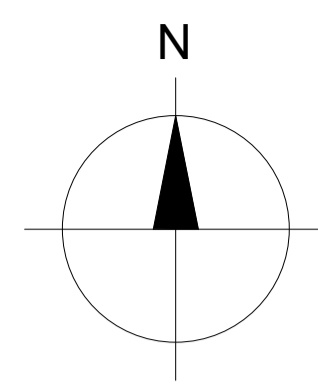
This drawing may contain some Ordnance Survey Landline and Raster data.
OS Copyright Acknowledgement.
Reproduced by permission of Ordnance Survey on behalf of HMSO. © Crown Copyright and database right. Licence No. 100020071

Rev	Date	Issue for Approval	Description
P01	01.07.23	Issue for Approval	

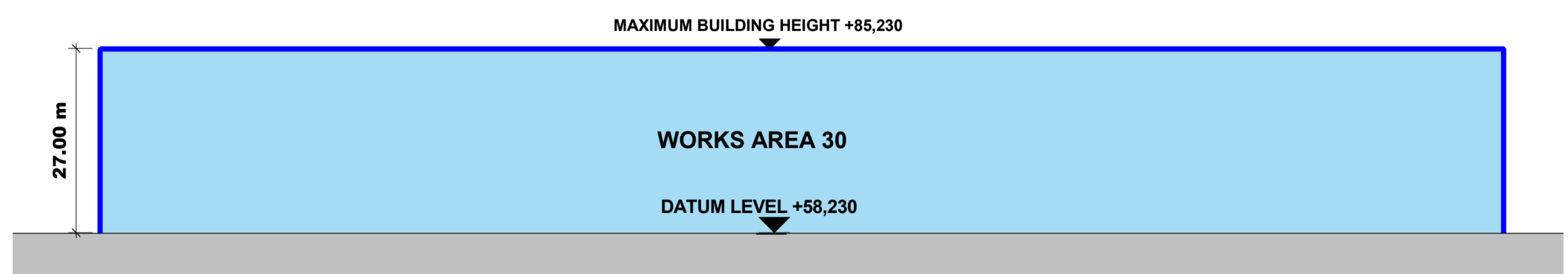


Project name Gatwick Airport Northern Runway Project		GAL Project No. 41601	
Title Parameter Plans APFP Regulation 5(2)(o) Work No 28 - Car Park H		Originator's Job No. B754 NRP Drawn Date 01.07.2023	
Checked by VZ	Checked Date 01.07.2023	Drawn by YS	Status IFR
Approved by LK	Approval Date 01.07.2023	Scale As Shown	Reason for Issue For Approval
Location-Level-Discipline-PFC-DocType-UniqueNumber 20000 - XX - A - XXX - GA - 990101			Revision P01

Checked by VZ	Checked Date 01.07.2023	Drawn by YS	Status IFR
Approved by LK	Approval Date 01.07.2023	Scale As Shown	Reason for Issue For Approval
Location-Level-Discipline-PFC-DocType-UniqueNumber 20000 - XX - A - XXX - GA - 990101			Revision P01



1 Parameter Plan Works Area 30
1 : 750



2 Parameter Height Section
1 : 750

KEY

- ORDER LIMITS
- WORKS AREA WHERE THE MAXIMUM PARAMETER APPLIES
- WORKS AREA WHERE THE MAXIMUM PARAMETER DOES NOT APPLY
- ADJACENT WORKS AREA WITH A SPECIFIC PARAMETER DRAWING
- ADJACENT WORKS AREA WITH NO SPECIFIC PARAMETER DRAWING

SITE LEVEL
Approximate existing site levels taken from ref National LIDAR data 2020'

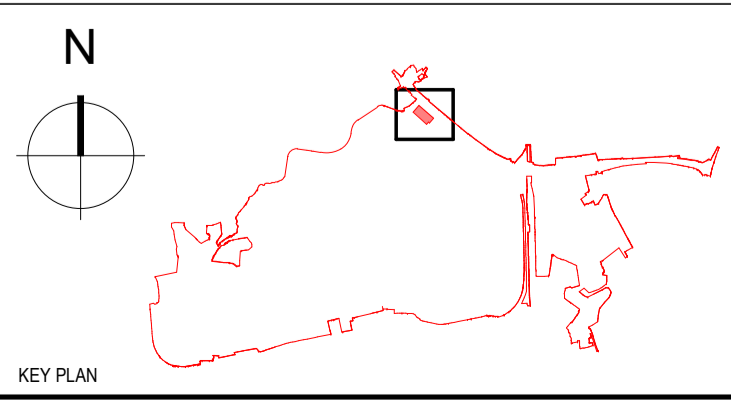
DATUM LEVEL
Site datum level is indicative ground or base level for the development site.

MAXIMUM BUILDING HEIGHT
Maximum parameter height for top deck level of the development

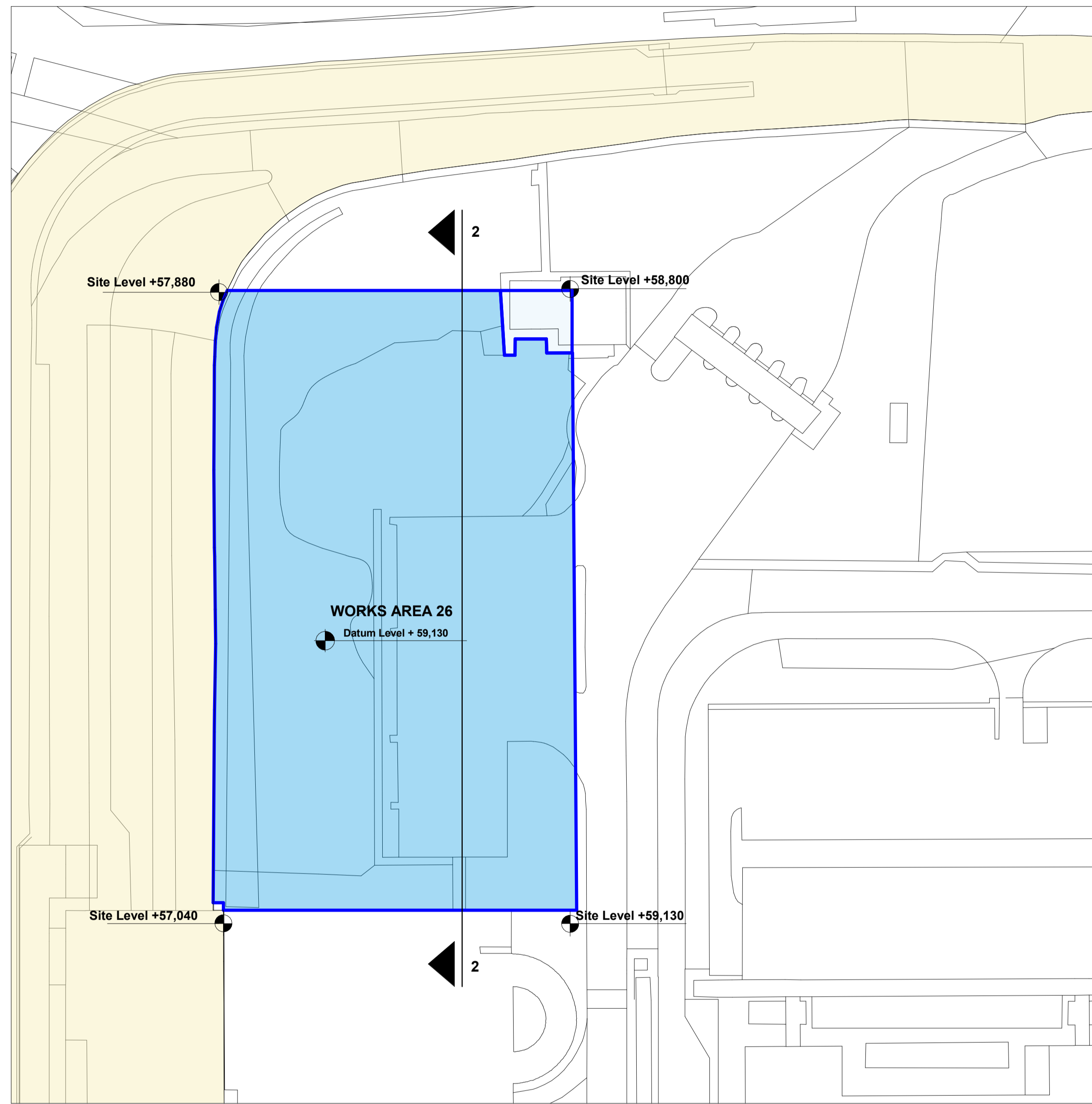
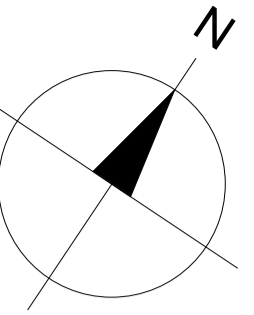
LEVELS AND DIMENSIONS
All levels show elevation above Ordnance Datum Newlyn (AODN) except the dimensions shown on section (m) which are height in meters from datum level.

This drawing may contain some Ordnance Survey Landline and Raster data.
OS Copyright Acknowledgement.
Reproduced by permission of Ordnance Survey on behalf of HMSO. © Crown Copyright and database right. Licence No. 100020071

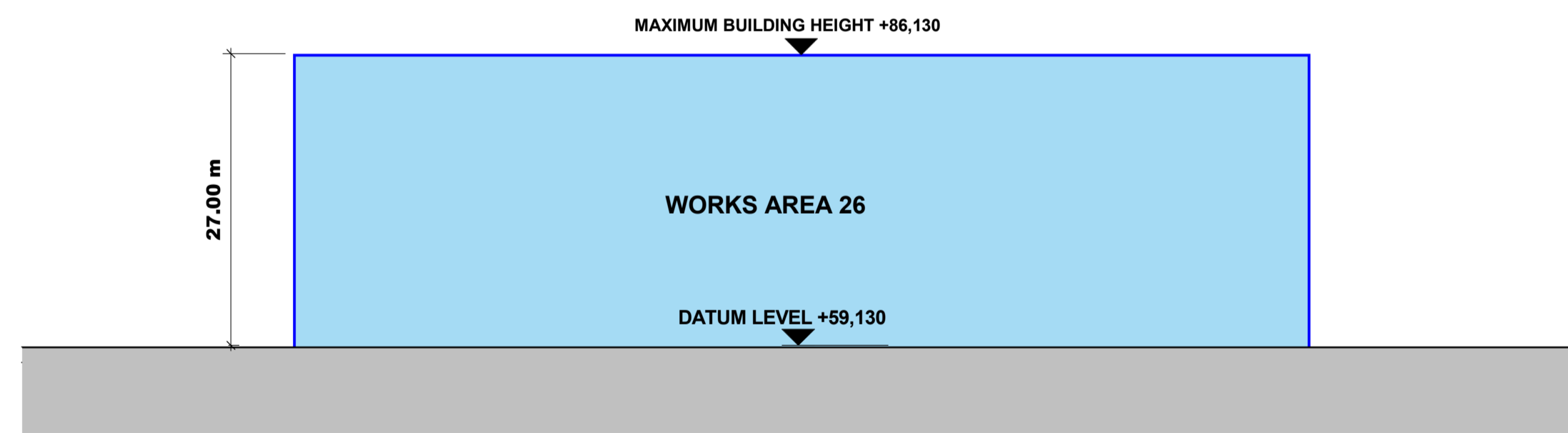
Rev	Date	Description
P01	01.07.23	Issue for Approval



Project name Gatwick Airport Northern Runway Project		Project No. 41601	
Title Parameter Plans APFP Regulation 5(2)(o) Work No 30 - Car Park Y		Originator's Job No. B754 NRP Drawn Date 01.07.2023	
Checked by VZ	Checked Date 01.07.2023	Drawn by YS	Status IFR
Approved by LK	Approval Date 01.07.2023	Scale As Shown	Reason for Issue For Approval
Location-Discipline-PPC-DocType-UniqueNumber 20000 - XX - A - XXX - GA - 990102			Revision P01



1 Parameter Plan Works Area 26
1 : 500



2 Parameter Height Section
1 : 500

KEY

	ORDER LIMITS
	WORKS AREA WHERE THE MAXIMUM PARAMETER APPLIES
	WORKS AREA WHERE THE MAXIMUM PARAMETER DOES NOT APPLY
	ADJACENT WORKS AREA WITH A SPECIFIC PARAMETER DRAWING
	ADJACENT WORKS AREA WITH NO SPECIFIC PARAMETER DRAWING

SITE LEVEL
Approximate existing site levels taken from ref National LIDAR data 2027

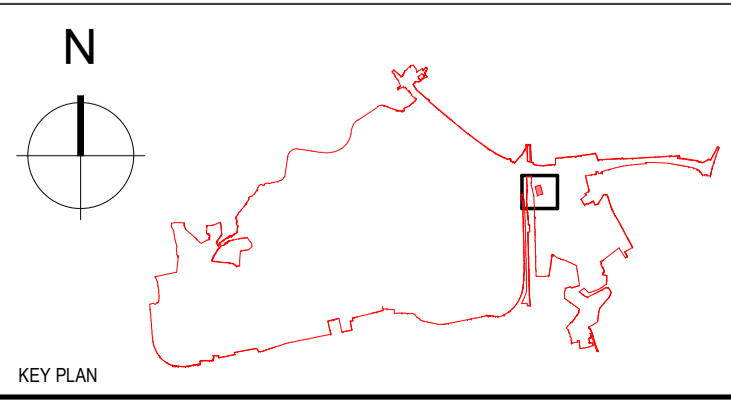
DATUM LEVEL
Site datum level is indicative ground or base level for the development site.

MAXIMUM BUILDING HEIGHT
Maximum parameter height for top deck level of the development

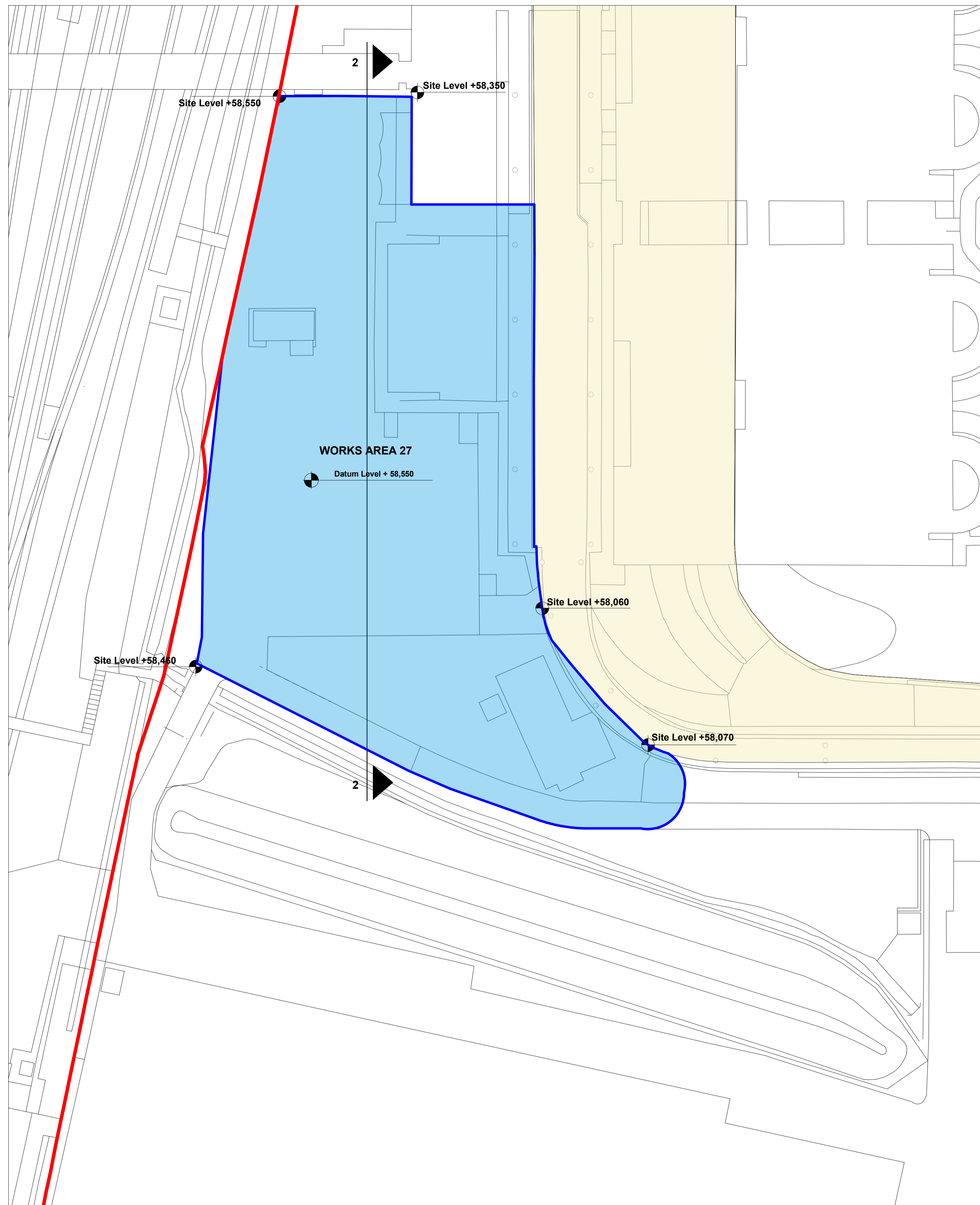
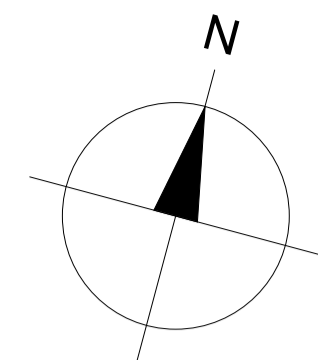
LEVELS AND DIMENSIONS
All levels show elevation above Ordnance Datum Newlyn (AODN) except the dimensions shown on section (m) which are height in meters from datum level.

This drawing may contain some Ordnance Survey Landline and Master data.
OS Copyright Acknowledgement.
Reproduced by permission of Ordnance Survey on behalf of HMSO. © Crown Copyright and database right. Licence No. 100020071

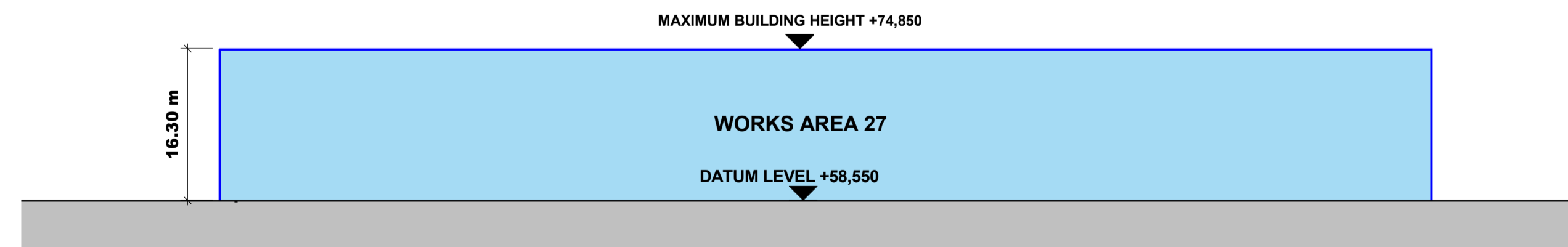
Rev	Date	Description
P01	01.07.23	Issue for Approval



Project name Gatwick Airport Northern Runway Project		GAL Project No. 41601	
Title Parameter Plans APFP Regulation 5(2)(o) Work No 26 - ST Forecourt Hotel		Originator's Job No. B754 NRP Drawn Date 01.07.2023	
Checked by VZ	Checked Date 01.07.2023	Drawn by YS	Status IFR
Approved by LK	Approval Date 01.07.2023	Scale As Shown	Reason for Issue For Approval
Location-Level-Discipline-PPC-DocType-UniqueNumber 20000 - XX - A - XXX - GA - 990103			Revision P01



1 Parameter Plan Works Area 27
1 : 500



2 Parameter Height Section
1 : 500

KEY

- ORDER LIMITS
- WORKS AREA WHERE THE MAXIMUM PARAMETER APPLIES
- WORKS AREA WHERE THE MAXIMUM PARAMETER DOES NOT APPLY
- ADJACENT WORKS AREA WITH A SPECIFIC PARAMETER DRAWING
- ADJACENT WORKS AREA WITH NO SPECIFIC PARAMETER DRAWING

SITE LEVEL
Approximate existing site levels taken from ref National LIDAR data 2027

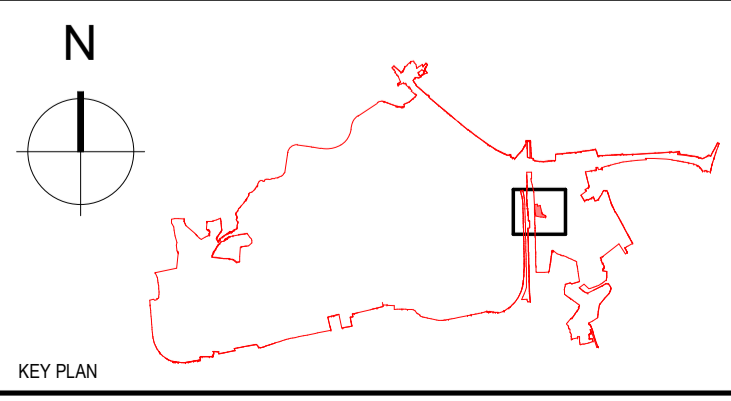
DATUM LEVEL
Site datum level is indicative ground or base level for the development site.

MAXIMUM BUILDING HEIGHT
Maximum parameter height for top deck level of the development

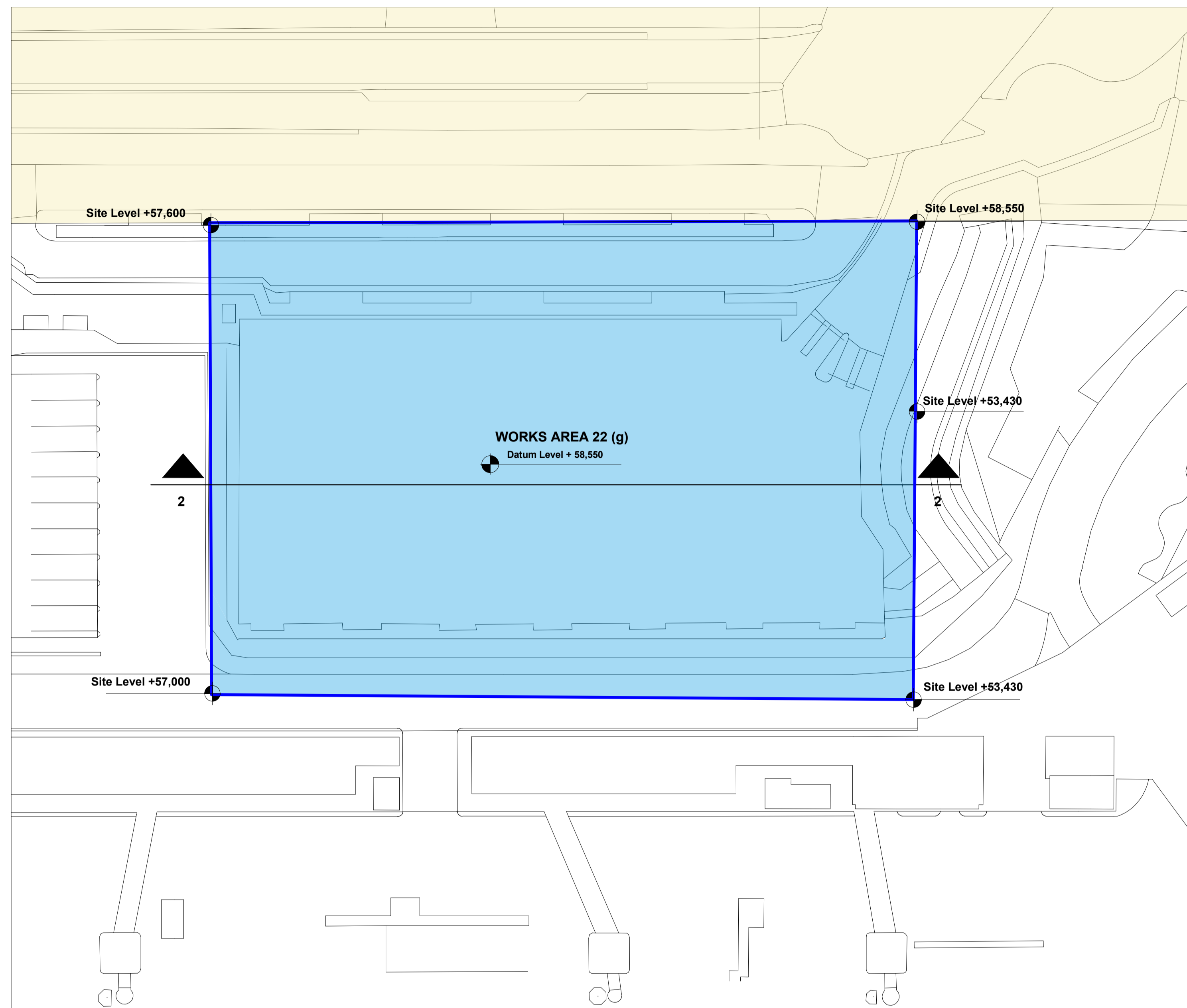
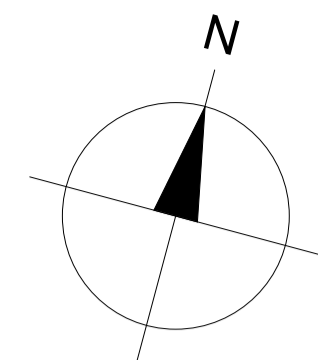
LEVELS AND DIMENSIONS
All levels show elevation above Ordnance Datum Newlyn (AODN) except the dimensions shown on section (m) which are height in meters from datum level.

This drawing may contain some Ordnance Survey Landline and Raster data.
OS Copyright Acknowledgement.
Reproduced by permission of Ordnance Survey on behalf of HMSO. © Crown Copyright and database right. Licence No. 100020071

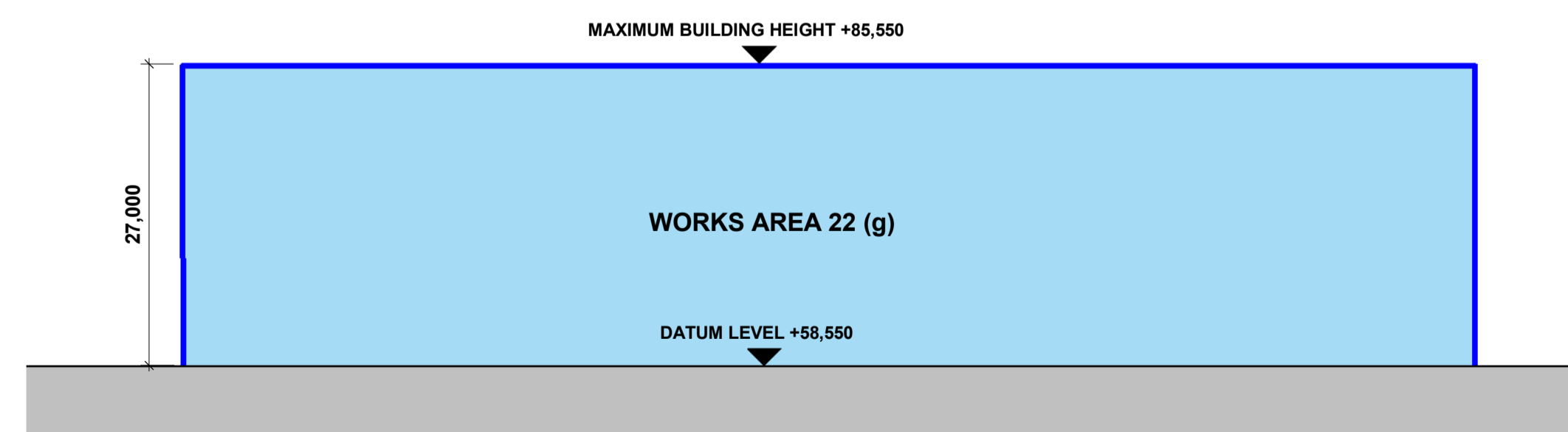
Rev	Date	Description
P01	01.07.23	Issue for Approval



Project name Gatwick Airport Northern Runway Project		GAL Project No. 41601	
Originator's Job No. B754 NRP		Drawn Date 01.07.2023	
Title Parameter Plans APFP Regulation 5(2)(o) Work No 27 - Car Rental Hotel		Checked by VZ	Checked Date 01.07.2023
		Approved by LK	Approval Date 01.07.2023
		Drawn by YS	Status IFR
		Scale As Shown	Reason for Issue For Approval
Location-Level-Discipline-PPC-DocType-UniqueNumber 20000 - XX - A - XXX - GA - 990104			Revision P01



1 Parameter Plan Works Area 22
1 : 500



2 Parameter Height Section
1 : 500

KEY

	ORDER LIMITS
	WORKS AREA WHERE THE MAXIMUM PARAMETER APPLIES
	WORKS AREA WHERE THE MAXIMUM PARAMETER DOES NOT APPLY
	ADJACENT WORKS AREA WITH A SPECIFIC PARAMETER DRAWING
	ADJACENT WORKS AREA WITH NO SPECIFIC PARAMETER DRAWING

SITE LEVEL
Approximate existing site levels taken from ref National LIDAR data 2027

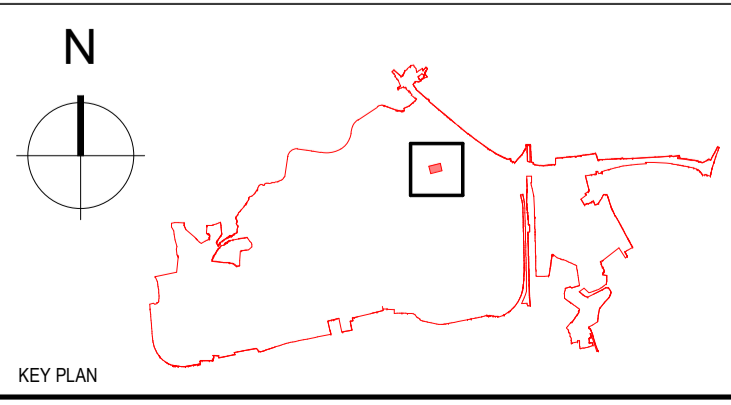
DATUM LEVEL
Site datum level is indicative ground or base level for the development site.

MAXIMUM BUILDING HEIGHT
Maximum parameter height for top deck level of the development

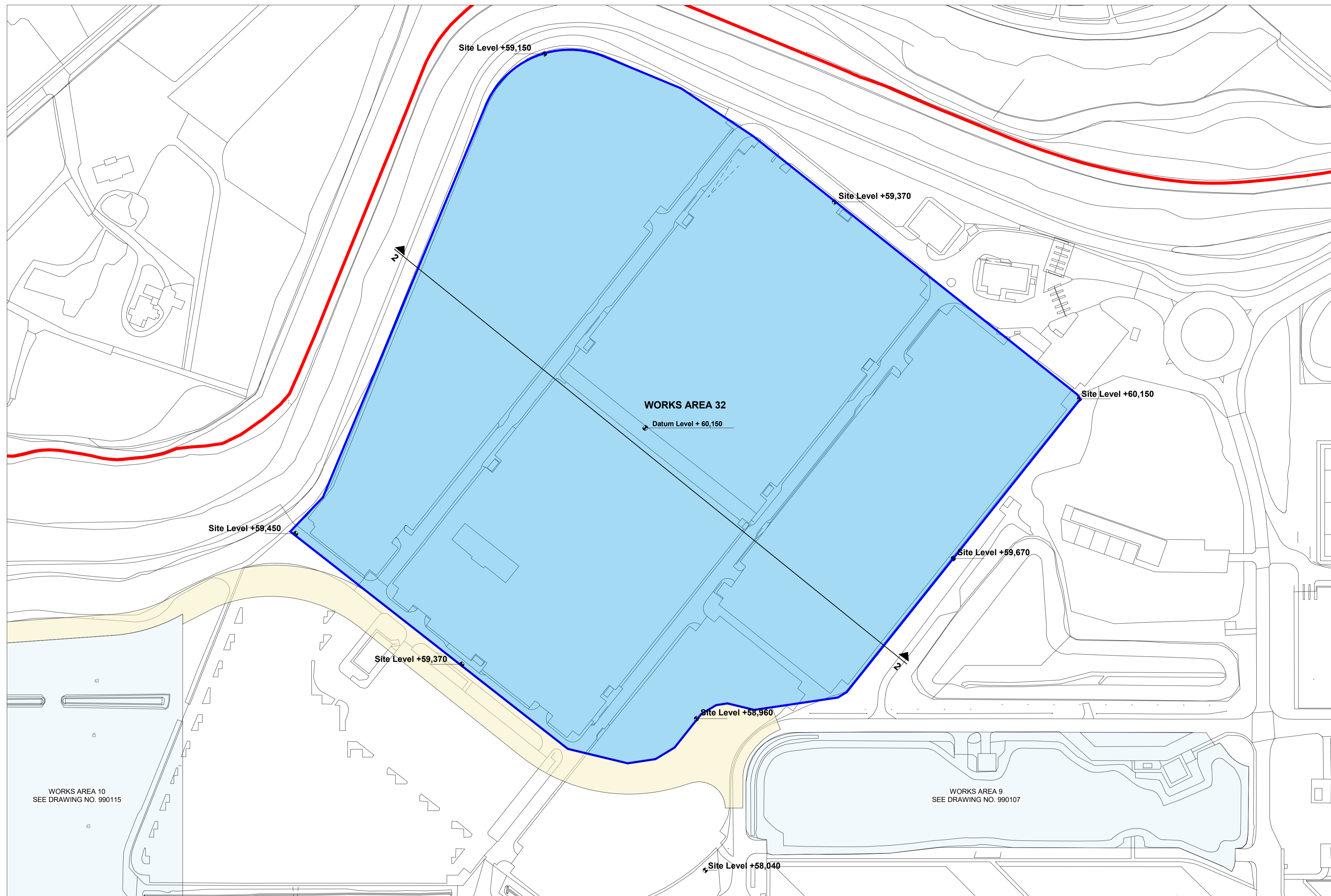
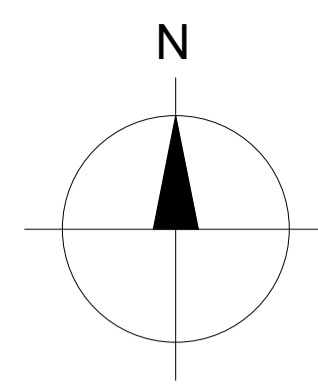
LEVELS AND DIMENSIONS
All levels show elevation above Ordnance Datum Newlyn (AODN) except the dimensions shown on section (m) which are height in meters from datum level.

This drawing may contain some Ordnance Survey Landline and Raster data.
OS Copyright Acknowledgement.
Reproduced by permission of Ordnance Survey on behalf of HMSO. © Crown Copyright and database right. Licence No. 100020071

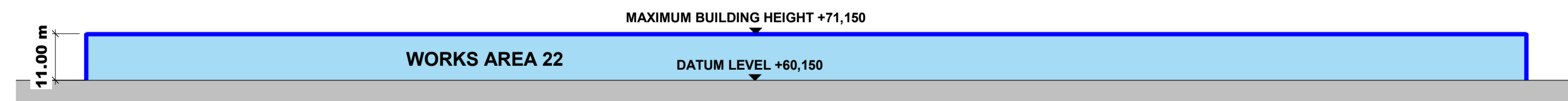
Rev	Date	Description
P01	01.07.23	Issue for Approval



Project name Gatwick Airport Northern Runway Project		GAL Project No. 41601	
Title Parameter Plans APFP Regulation 5(2)(o) Work No 22 - Car Park J		Originator's Job No. B754 NRP Drawn Date 01.07.2023	
Checked by VZ	Checked Date 01.07.2023	Drawn by YS	Status IFR
Approved by LK	Approval Date 01.07.2023	Scale As Shown	Reason for Issue For Approval
Location-Discipline-PFC-DocType-UniqueNumber 20000 - XX - A - XXX - GA - 990105			Revision P01



1 Parameter Plan Works Area 32
1 : 1250



2 Parameter Height Section
1 : 1000

KEY

- ORDER LIMITS
- WORKS AREA WHERE THE MAXIMUM PARAMETER APPLIES
- WORKS AREA WHERE THE MAXIMUM PARAMETER DOES NOT APPLY
- ADJACENT WORKS AREA WITH A SPECIFIC PARAMETER DRAWING
- ADJACENT WORKS AREA WITH NO SPECIFIC PARAMETER DRAWING

SITE LEVEL
Approximate existing site levels taken from ref National LIDAR data 2027

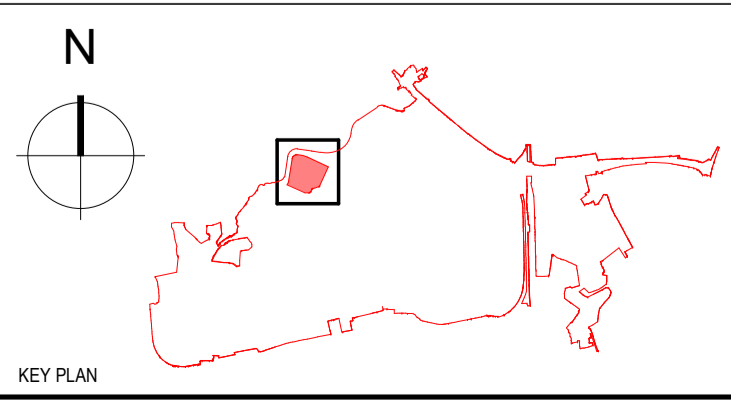
DATUM LEVEL
Site datum level is indicative ground or base level for the development site.

MAXIMUM BUILDING HEIGHT
Maximum parameter height for top deck level of the development

LEVELS AND DIMENSIONS
All levels show elevation above Ordnance Datum Newlyn (AODN) except the dimensions shown on section (m) which are height in meters from datum level.

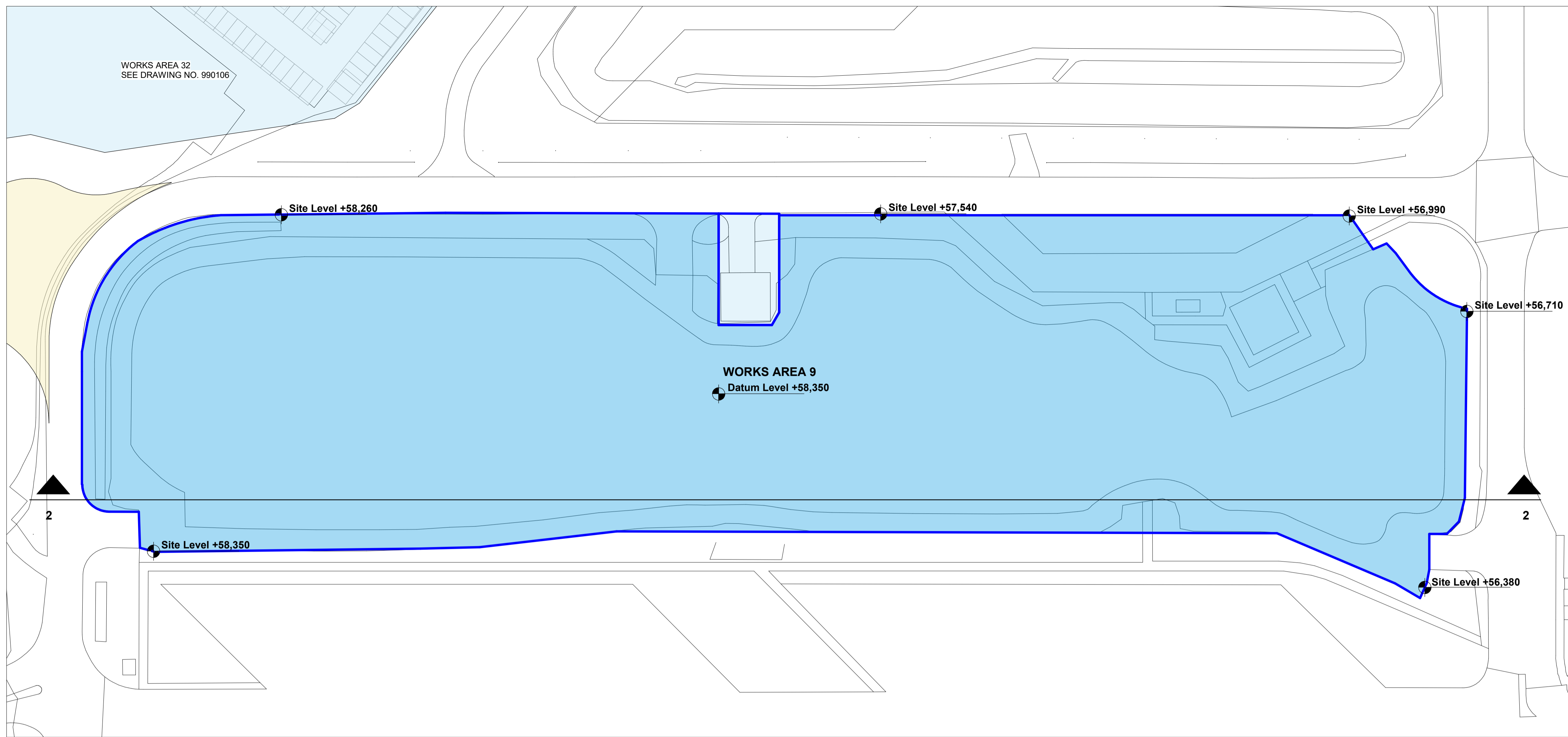
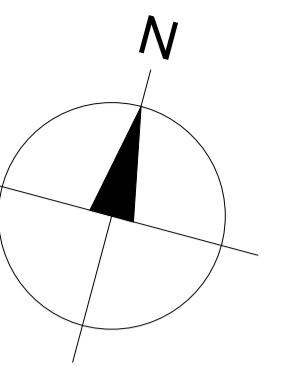
This drawing may contain some Ordnance Survey Landline and Raster data.
OS Copyright Acknowledgement.
Reproduced by permission of Ordnance Survey on behalf of HMSO. © Crown Copyright and database right. Licence No. 100020071

Rev	Date	Description
P01	01.07.23	Issue for Approval

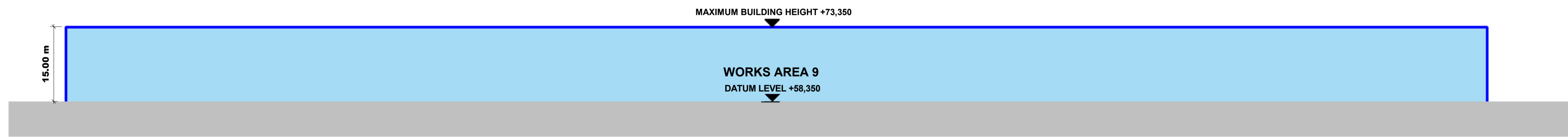


Project name Gatwick Airport Northern Runway Project		Project No. 41601
Title Parameter Plans APFP Regulation 5(2)(o) Work No 32 - NT Long Stay		Originator's Job No. B754 NRP Drawn Date 01.07.2023 Status IFR
Checked by VZ	Checked Date 01.07.2023	Drawn by YS
Approved by LK	Approval Date 01.07.2023	Scale As Shown
Location-Level-Discipline-PPC-DocId-Type-UniqueNumber 20000 - XX - A - XXX - GA - 990106		Reason for Issue For Approval Revision P01

Checked by VZ	Checked Date 01.07.2023	Drawn by YS
Approved by LK	Approval Date 01.07.2023	Scale As Shown
Location-Level-Discipline-PPC-DocId-Type-UniqueNumber 20000 - XX - A - XXX - GA - 990106		Reason for Issue For Approval Revision P01



1 Parameter Plan Works Area 9
1 : 500



2 Parameter Height Section
1 : 500

KEY

- ORDER LIMITS
- WORKS AREA WHERE THE MAXIMUM PARAMETER APPLIES
- WORKS AREA WHERE THE MAXIMUM PARAMETER DOES NOT APPLY
- ADJACENT WORKS AREA WITH A SPECIFIC PARAMETER DRAWING
- ADJACENT WORKS AREA WITH NO SPECIFIC PARAMETER DRAWING

SITE LEVEL
Approximate existing site levels taken from ref 'National LIDAR data 2020'

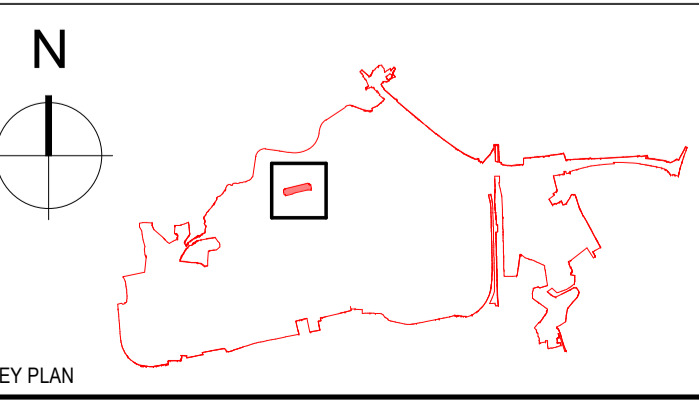
DATUM LEVEL
Site datum level is indicative ground or base level for the development site.

MAXIMUM BUILDING HEIGHT
Maximum parameter height for top deck level of the development

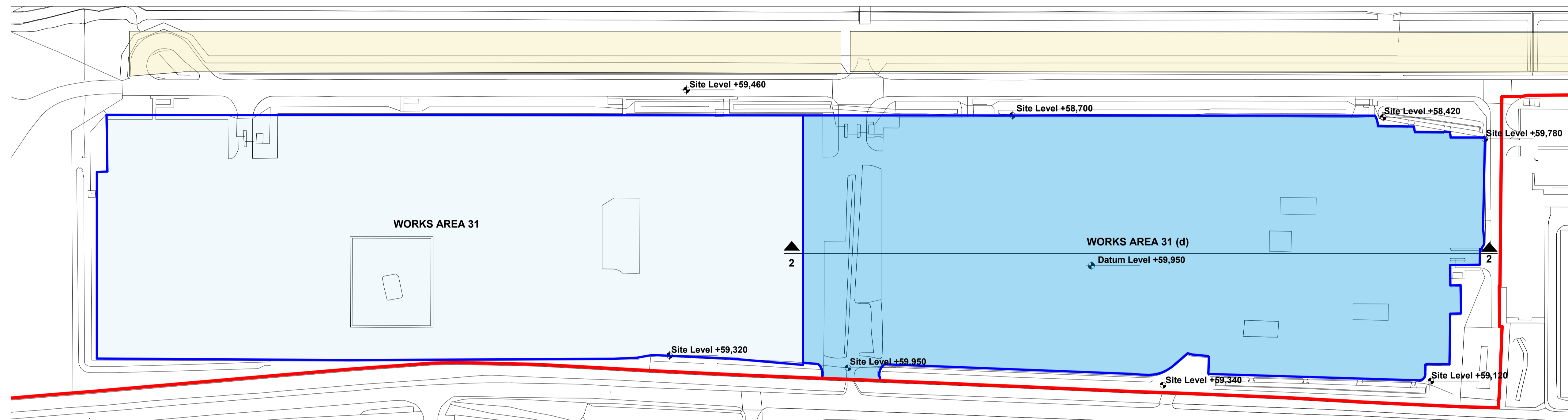
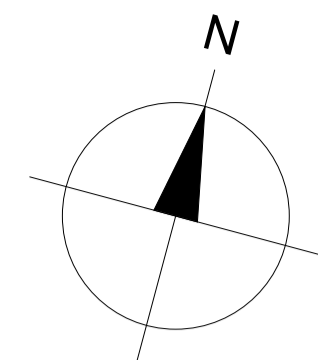
LEVELS AND DIMENSIONS
All levels show elevation above Ordnance Datum Newlyn (AODN) except the dimensions shown on section (m) which are height in meters from datum level.

This drawing may contain some Ordnance Survey Landline and Raster data.
OS Copyright Acknowledgement.
Reproduced by permission of Ordnance Survey on behalf of HMSO. © Crown Copyright and database right. Licence No. 100020071

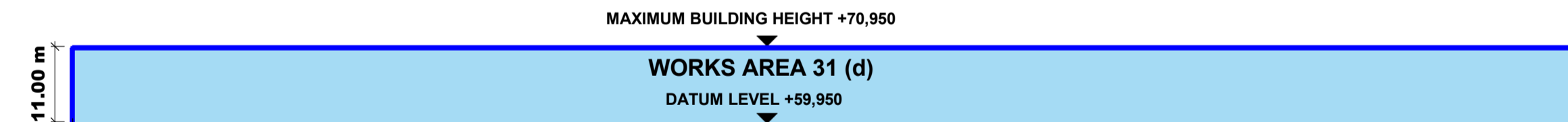
Rev	Date	Description
P02	06.02.24	Proposed Changes 1
P01	01.07.23	Issue for Approval



Project name Gatwick Airport Northern Runway Project		GAL Project No. 41601
File Parameter Plans APFP Regulation 5(2)(o) Work No 9 - CARE		Originator's Job No. B754 NRP Drawn Date 17.01.2024
Checked by ABdM	Checked Date 17.01.2024	Drawn by LH
Approved by LK	Approval Date 17.01.2024	Scale As Shown
Location-Level-Discipline-PFC-DocType-UniqueNumber 20000 - XX - A - XXX - GA - 990107		Status IFR Reason for Issue For Approval Revision P02



1 Parameter Plan Works Area 31
1 : 750



2 Parameter Height Section
1 : 750

KEY

- ORDER LIMITS
- WORKS AREA WHERE THE MAXIMUM PARAMETER APPLIES
- WORKS AREA WHERE THE MAXIMUM PARAMETER DOES NOT APPLY
- ADJACENT WORKS AREA WITH A SPECIFIC PARAMETER DRAWING
- ADJACENT WORKS AREA WITH NO SPECIFIC PARAMETER DRAWING

SITE LEVEL
Approximate existing site levels taken from ref National LIDAR data 2027

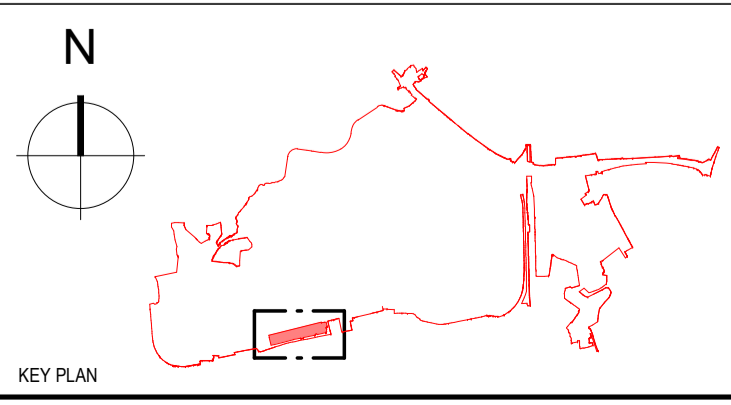
DATUM LEVEL
Site datum level is indicative ground or base level for the development site.

MAXIMUM BUILDING HEIGHT
Maximum parameter height for top deck level of the development

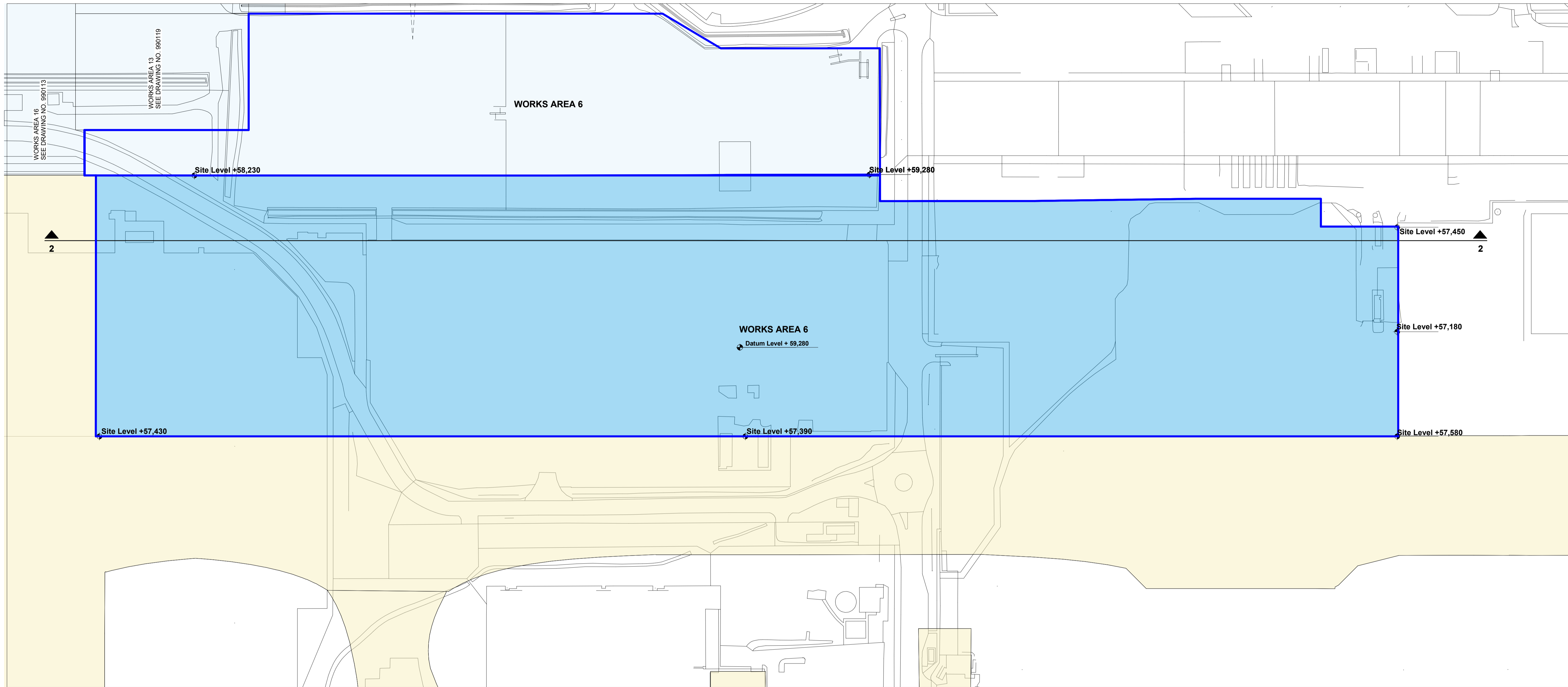
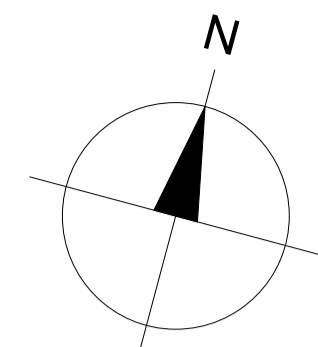
LEVELS AND DIMENSIONS
All levels show elevation above Ordnance Datum Newlyn (AODN) except the dimensions shown on section (m) which are height in meters from datum level.

This drawing may contain some Ordnance Survey Landline and Raster data.
OS Copyright Acknowledgement.
Reproduced by permission of Ordnance Survey on behalf of HMSO. © Crown Copyright and database right. Licence No. 100020071

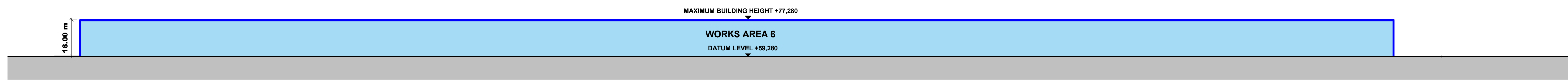
Rev	Date	Description
P01	01.07.23	Issue for Approval



Project name Gatwick Airport Northern Runway Project		GAL Project No. 41601	
Title Parameter Plans APFP Regulation 5(2)(o) Work No 31 - Car Park X		Originator's Job No. B754 NRP Drawn Date 01.07.2023	
Checked by VZ	Checked Date 01.07.2023	Drawn by YS	Status IFR
Approved by LK	Approval Date 01.07.2023	Scale As Shown	Reason for Issue For Approval
Location-Level-Discipline-PFC-DocType-UniqueNumber 20000 - XX - A - XXX - GA - 990108			Revision P01



1 Parameter Plan Works Area 6
1:1000



2 Parameter Height Section
1:1000

KEY

	ORDER LIMITS
	WORKS AREA WHERE THE MAXIMUM PARAMETER APPLIES
	WORKS AREA WHERE THE MAXIMUM PARAMETER DOES NOT APPLY
	ADJACENT WORKS AREA WITH A SPECIFIC PARAMETER DRAWING
	ADJACENT WORKS AREA WITH NO SPECIFIC PARAMETER DRAWING

SITE LEVEL
Approximate existing site levels taken from ref National LIDAR data 2020

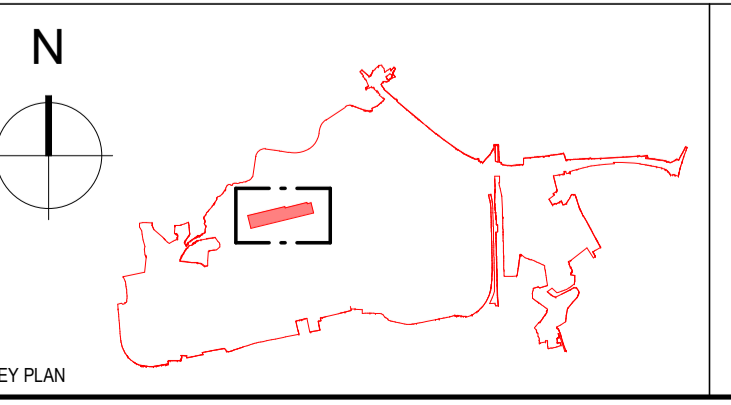
DATUM LEVEL
Site datum level is indicative ground or base level for the development site.

MAXIMUM BUILDING HEIGHT
Maximum parameter height for top deck level of the development

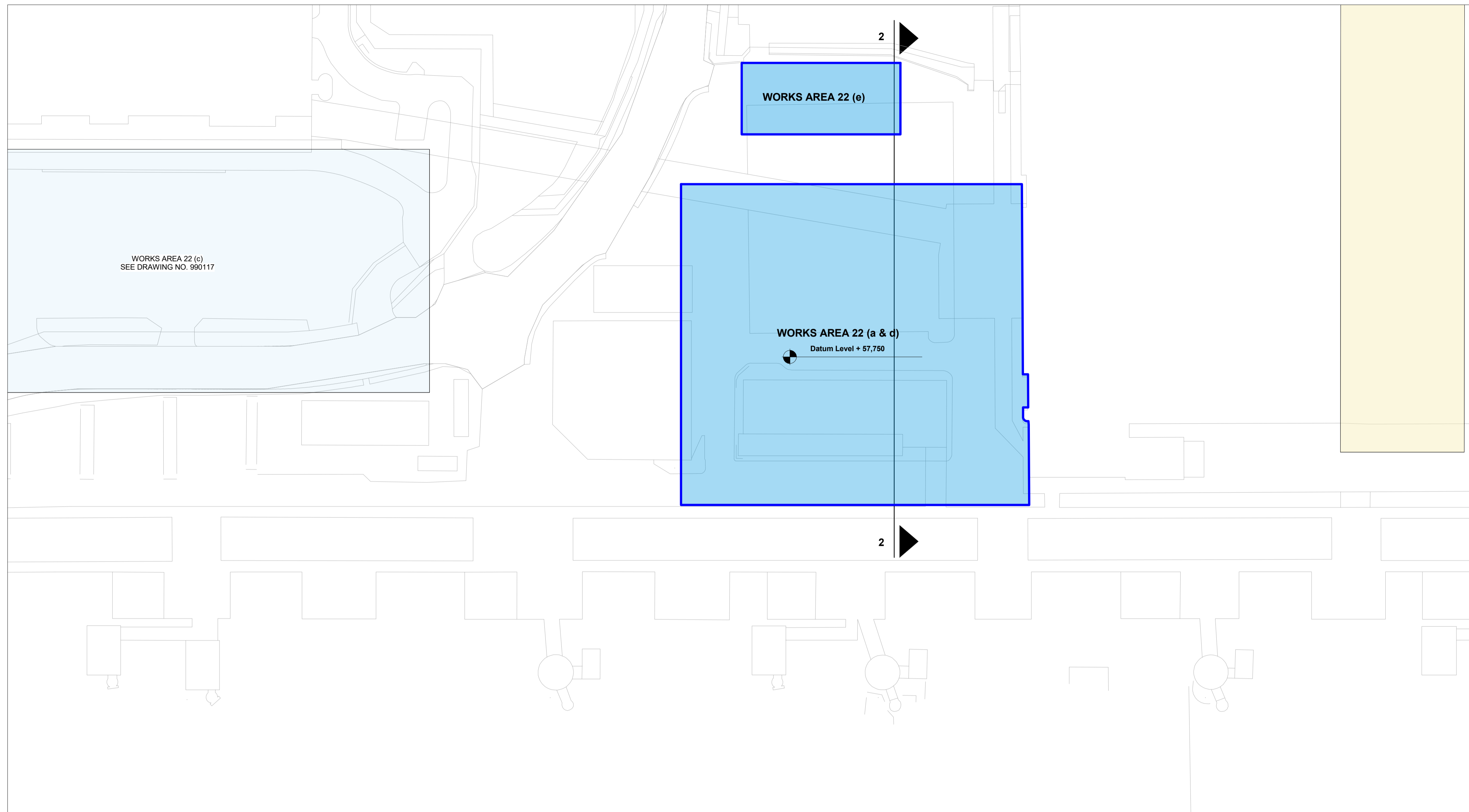
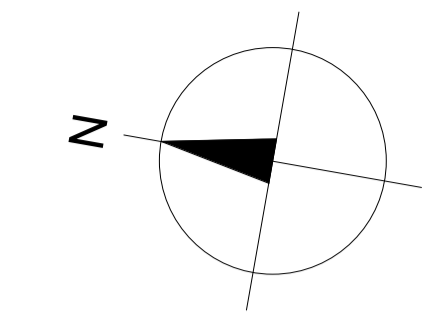
LEVELS AND DIMENSIONS
All levels show elevation above Ordnance Datum Newlyn (AODN) except the dimensions shown on section (m) which are height in meters from datum level.

This drawing may contain some Ordnance Survey Landline and Raster data.
OS Copyright Acknowledgement.
Reproduced by permission of Ordnance Survey on behalf of HMSO. © Crown Copyright and database right. Licence No. 100020071

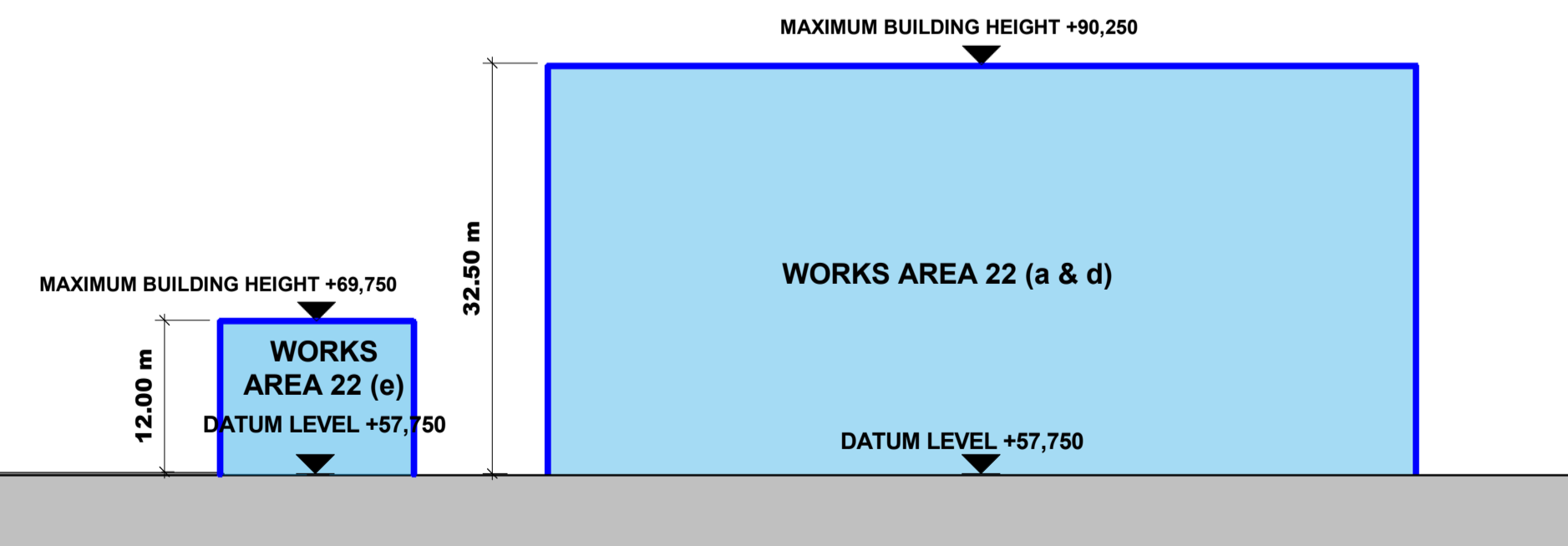
Rev	Date	Description
P01	01.07.23	Issue for Approval



Project name Gatwick Airport Northern Runway Project		GAL Project No. 41601	
Originator's Job No. B754 NRP		Drawn Date 01.07.2023	
Checked by VZ	Checked Date 01.07.2023	Drawn by YS	Status IFR
Approved by YS	Approval Date 01.07.2023	Scale As Shown	Reason for Issue For Approval
Location-Level-Discipline-PPC-DoctType-UniqueNumber 20000 - XX - A - XXX - GA - 990109			Revision P01



1 Parameter Plan Works Area 22
1 : 500



2 Parameter Height Section
1 : 500

KEY

- ORDER LIMITS
- WORKS AREA WHERE THE MAXIMUM PARAMETER APPLIES
- WORKS AREA WHERE THE MAXIMUM PARAMETER DOES NOT APPLY
- ADJACENT WORKS AREA WITH A SPECIFIC PARAMETER DRAWING
- ADJACENT WORKS AREA WITH NO SPECIFIC PARAMETER DRAWING

SITE LEVEL
Approximate existing site levels taken from ref National LIDAR data 2027

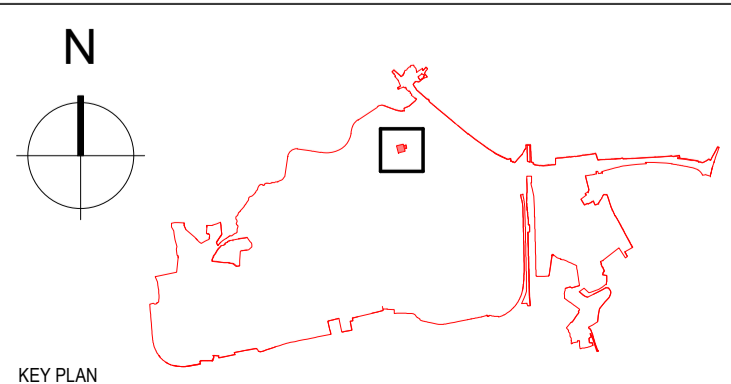
DATUM LEVEL
Site datum level is indicative ground or base level for the development site.

MAXIMUM BUILDING HEIGHT
Maximum parameter height for top deck level of the development

LEVELS AND DIMENSIONS
All levels show elevation above Ordnance Datum Newlyn (AODN) except the dimensions shown on section (m) which are height in meters from datum level.

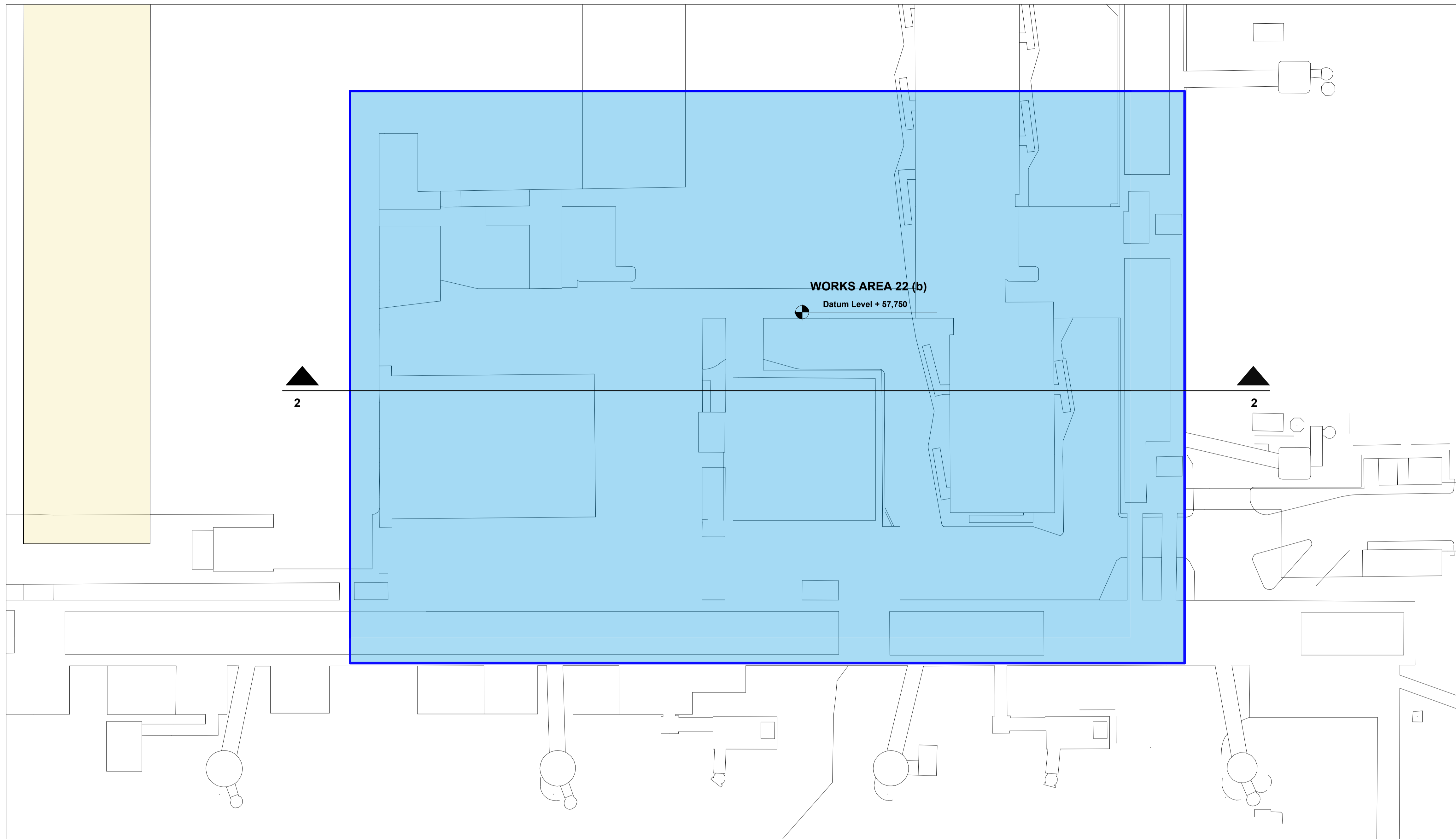
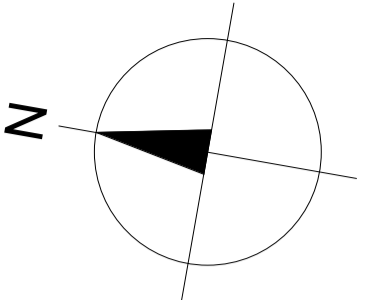
This drawing may contain some Ordnance Survey Landline and Raster data.
OS Copyright Acknowledgement.
Reproduced by permission of Ordnance Survey on behalf of HMSO. © Crown Copyright and database right. Licence No. 100020071

Rev	Date	Description
P01	01.07.23	Issue for Approval

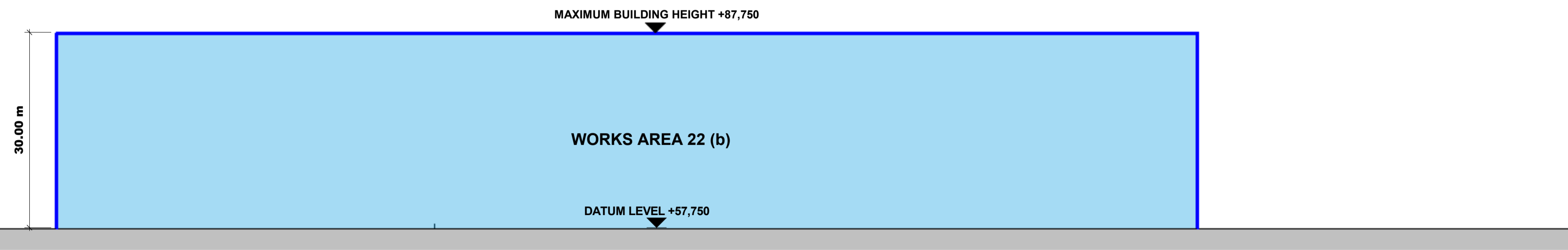


Project name Gatwick Airport Northern Runway Project		Project No. 41601	
Originator's Job No. B754 NRP		Drawn Date 01.07.2023	
Checked by VZ	Checked Date 01.07.2023	Drawn by YS	Status IFR
Approved by LK	Approval Date 01.07.2023	Scale As Shown	Reason for Issue For Approval
Location-Level-Discipline-PPC-DocType-UniqueNumber 20000 - XX - A - XXX - GA - 990110			Revision P01

File Parameter Plans APFP Regulation 5(2)(o) Work No 22 - NT IDL (North)	Checked by VZ	Checked Date 01.07.2023	Drawn by YS	Status IFR
Approved by LK	Approval Date 01.07.2023	Scale As Shown	Reason for Issue For Approval	Revision P01



1 Parameter Plan Works Area 22
1 : 500



2 Parameter Height Section
1 : 500

KEY

	ORDER LIMITS
	WORKS AREA WHERE THE MAXIMUM PARAMETER APPLIES
	WORKS AREA WHERE THE MAXIMUM PARAMETER DOES NOT APPLY
	ADJACENT WORKS AREA WITH A SPECIFIC PARAMETER DRAWING
	ADJACENT WORKS AREA WITH NO SPECIFIC PARAMETER DRAWING

SITE LEVEL
Approximate existing site levels taken from ref 'National LIDAR data 2020'

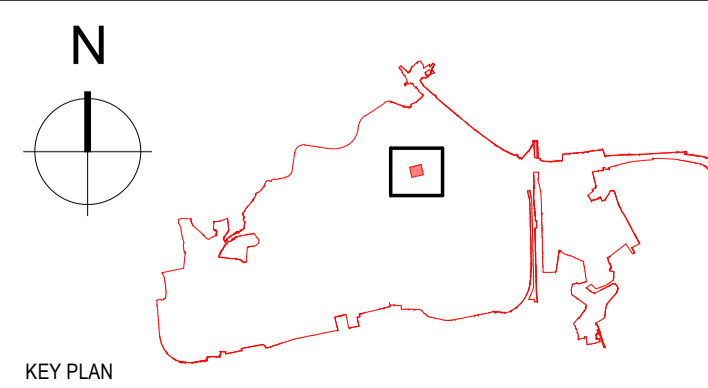
DATUM LEVEL
Site datum level is indicative ground or base level for the development site.

MAXIMUM BUILDING HEIGHT
Maximum parameter height for top deck level of the development

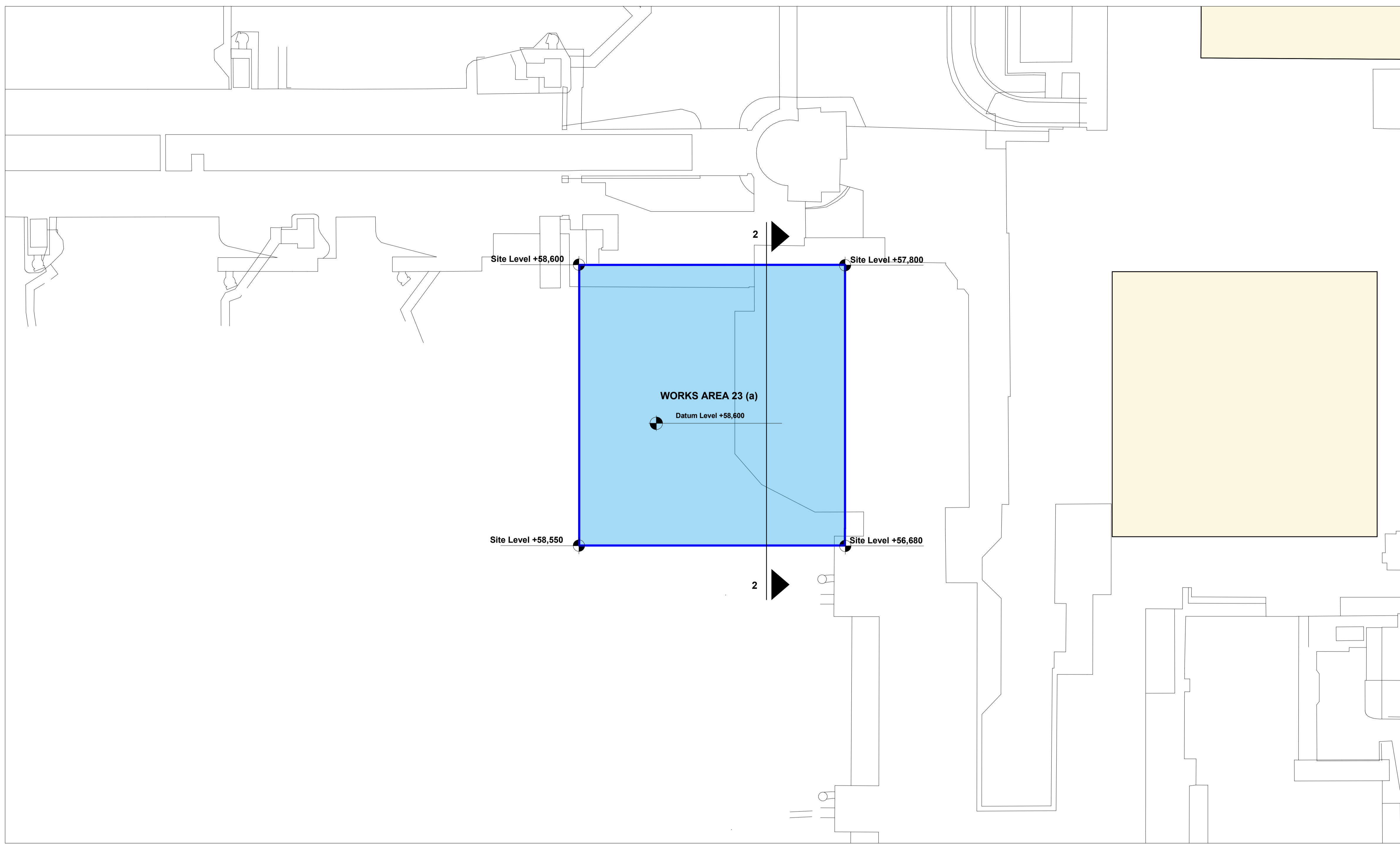
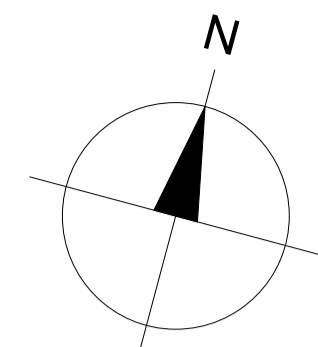
LEVELS AND DIMENSIONS
All levels show elevation above Ordnance Datum Newlyn (AODN) except the dimensions shown on section (m) which are height in meters from datum level.

This drawing may contain some Ordnance Survey Landline and Raster data.
OS Copyright Acknowledgement.
Reproduced by permission of Ordnance Survey on behalf of HMSO. © Crown Copyright and database right. Licence No. 100020071

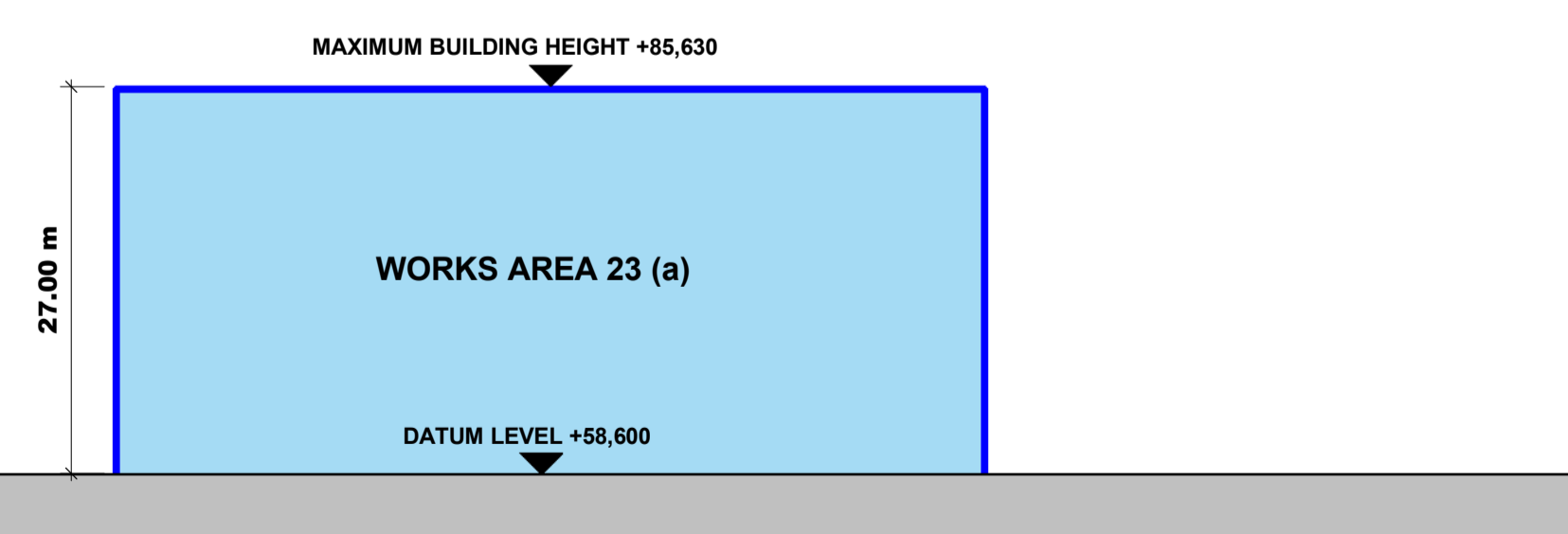
Rev	Date	Description
P02	06.02.24	Proposed Changes 1
P01	01.07.23	Issue for Approval



Project name Gatwick Airport Northern Runway Project		GAL Project No. 41601	
File Parameter Plans APFP Regulation 5(2)(o) Work No 22 - NT IDL (South)		Originator's Job No. B754 NRP Drawn Date 17.01.2024	
Checked by ABdM	Checked Date 17.01.2024	Drawn by LH	Status IFR
Approved by LK	Approval Date 17.01.2024	Scale As Shown	Reason for Issue For Approval
Location-Level-Discipline-PFC-DocType-UniqueNumber 20000 - XX - A - XXX - GA - 990111			Revision P02



1 Parameter Plan Works Area 23
1 : 500



2 Parameter Height Section
1 : 500

KEY

	ORDER LIMITS
	WORKS AREA WHERE THE MAXIMUM PARAMETER APPLIES
	WORKS AREA WHERE THE MAXIMUM PARAMETER DOES NOT APPLY
	ADJACENT WORKS AREA WITH A SPECIFIC PARAMETER DRAWING
	ADJACENT WORKS AREA WITH NO SPECIFIC PARAMETER DRAWING

SITE LEVEL
Approximate existing site levels taken from ref National LIDAR data 2027

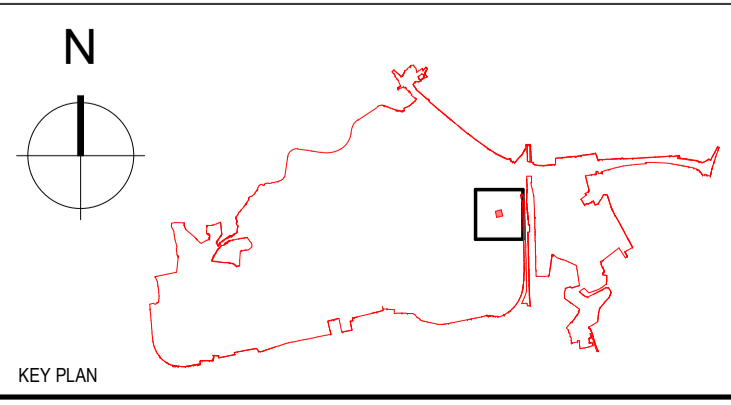
DATUM LEVEL
Site datum level is indicative ground or base level for the development site.

MAXIMUM BUILDING HEIGHT
Maximum parameter height for top deck level of the development

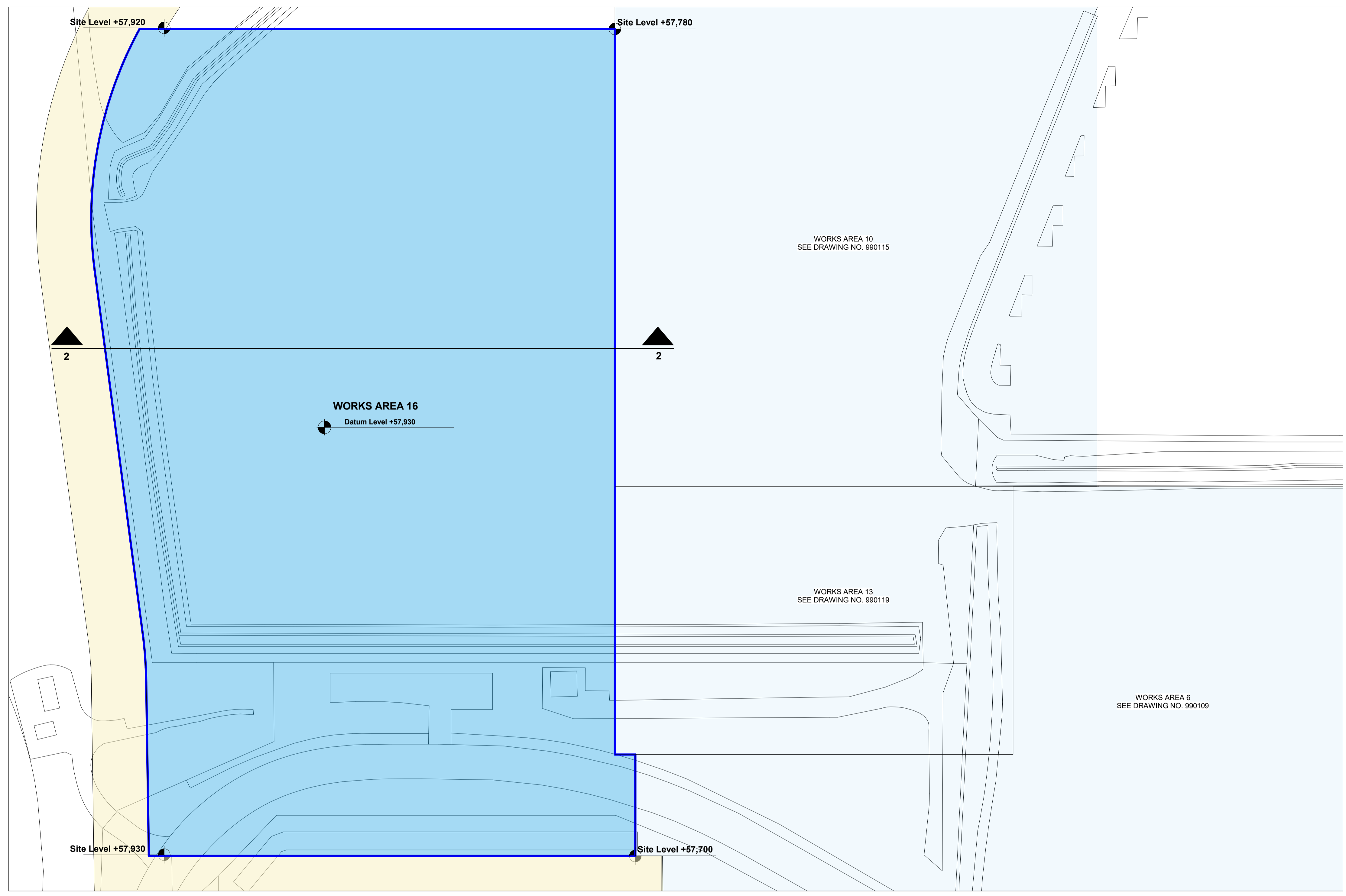
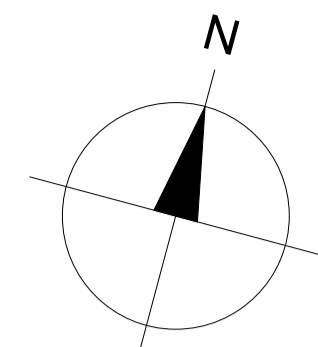
LEVELS AND DIMENSIONS
All levels show elevation above Ordnance Datum Newlyn (AODN) except the dimensions shown on section (m) which are height in meters from datum level.

This drawing may contain some Ordnance Survey Landline and Raster data.
OS Copyright Acknowledgement.
Reproduced by permission of Ordnance Survey on behalf of HMSO. © Crown Copyright and database right. Licence No. 100020077

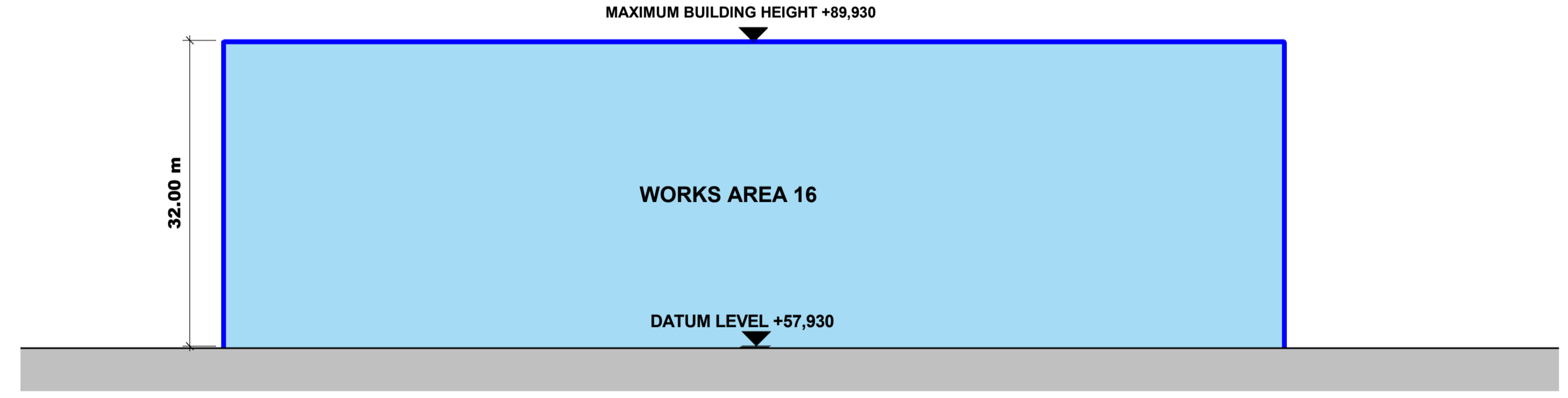
Rev	Date	Description
P01	01.07.23	Issue for Approval



Project name Gatwick Airport Northern Runway Project		Project No. 41601	
Title Parameter Plans APFP Regulation 5(2)(o) Work No 23 - ST IDL Extension		Originator's Job No. B754 NRP Drawn Date 01.07.2023	
Checked by VZ	Checked Date 01.07.2023	Drawn by YS	Status IFR
Approved by LK	Approval Date 26.06.2023	Scale As Shown	Reason for Issue For Approval
Location-Discipline-PFC-DocType-UniqueNumber 20000 - XX - A - XXX - GA - 990112			Revision P01



1 Parameter Plan Works Area 16
1 : 500



2 Parameter Height Section
1 : 500

KEY

- ORDER LIMITS
- WORKS AREA WHERE THE MAXIMUM PARAMETER APPLIES
- WORKS AREA WHERE THE MAXIMUM PARAMETER DOES NOT APPLY
- ADJACENT WORKS AREA WITH A SPECIFIC PARAMETER DRAWING
- ADJACENT WORKS AREA WITH NO SPECIFIC PARAMETER DRAWING

SITE LEVEL
Approximate existing site levels taken from ref National LIDAR data 2027

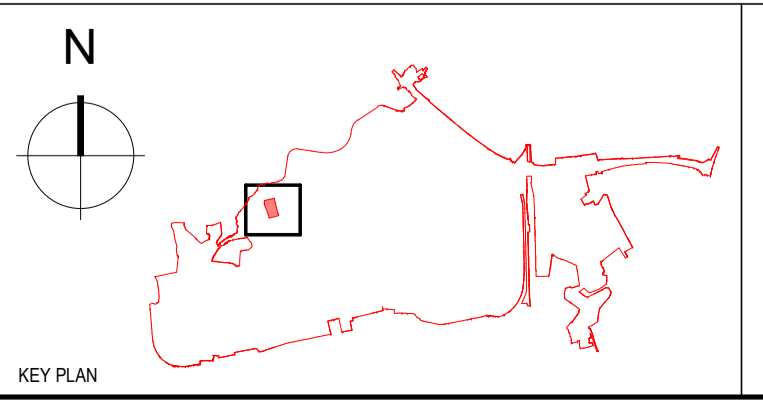
DATUM LEVEL
Site datum level is indicative ground or base level for the development site.

MAXIMUM BUILDING HEIGHT
Maximum parameter height for top deck level of the development

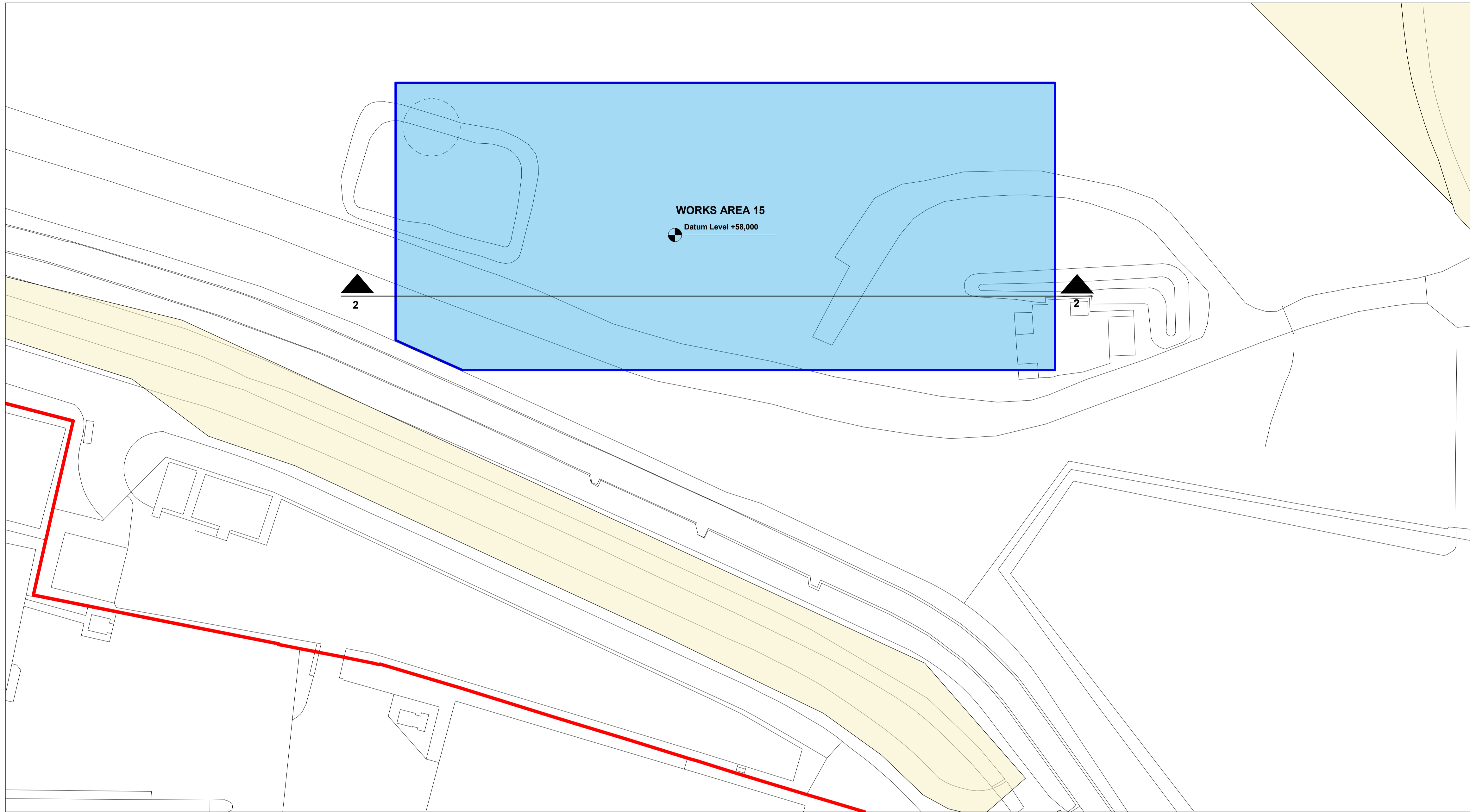
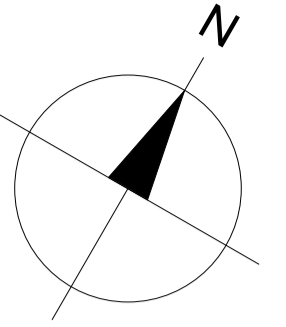
LEVELS AND DIMENSIONS
All levels show elevation above Ordnance Datum Newlyn (AODN) except the dimensions shown on section (m) which are height in meters from datum level.

This drawing may contain some Ordnance Survey Landline and Raster data.
OS Copyright Acknowledgement.
Reproduced by permission of Ordnance Survey on behalf of HMSO. © Crown Copyright and database right. Licence No. 100020077

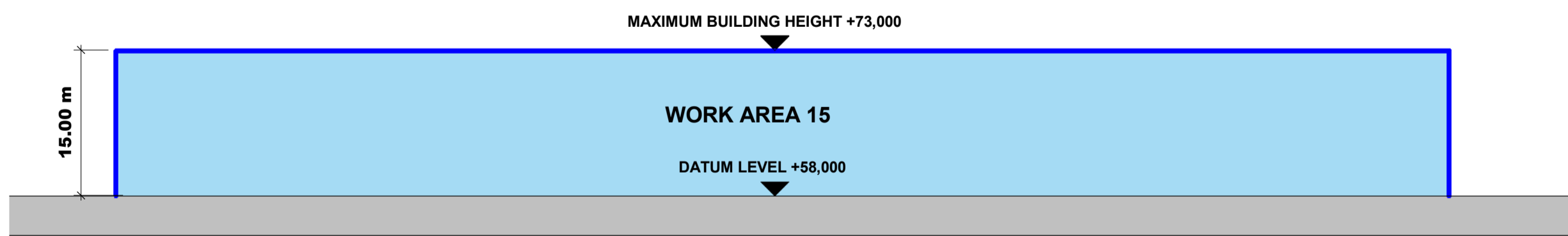
Rev	Date	Description
P01	01.07.23	Issue for Approval



Project name Gatwick Airport Northern Runway Project		Project No. 41601
Title Parameter Plans APFP Regulation 5(2)(e) Work No 16 - Hangar		Originator's Job No. B754 NRP Drawn Date 01.07.2023
Checked by VZ	Checked Date 01.07.2023	Drawn by YS
Approved by LK	Approval Date 01.07.2023	Scale As Shown
Location-Level-Discipline-PPC-DocType-UniqueNumber 20000 - XX - A - XXX - GA - 990113		Status IFR Reason for Issue For Approval Revision P01



1 Parameter Plan Works Area 15
1 : 500



2 Parameter Height Section
1 : 500

KEY

- ORDER LIMITS
- WORKS AREA WHERE THE MAXIMUM PARAMETER APPLIES
- WORKS AREA WHERE THE MAXIMUM PARAMETER DOES NOT APPLY
- ADJACENT WORKS AREA WITH A SPECIFIC PARAMETER DRAWING
- ADJACENT WORKS AREA WITH NO SPECIFIC PARAMETER DRAWING

SITE LEVEL
Approximate existing site levels taken from ref National LIDAR data 2027

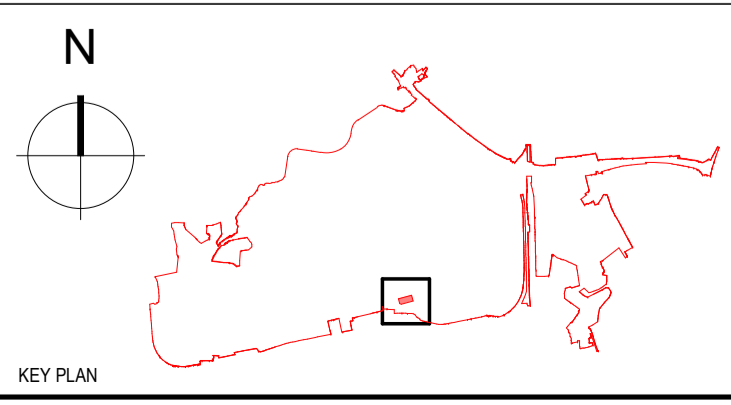
DATUM LEVEL
Site datum level is indicative ground or base level for the development site.

MAXIMUM BUILDING HEIGHT
Maximum parameter height for top deck level of the development

LEVELS AND DIMENSIONS
All levels show elevation above Ordnance Datum Newlyn (AODN) except the dimensions shown on section (m) which are height in meters from datum level.

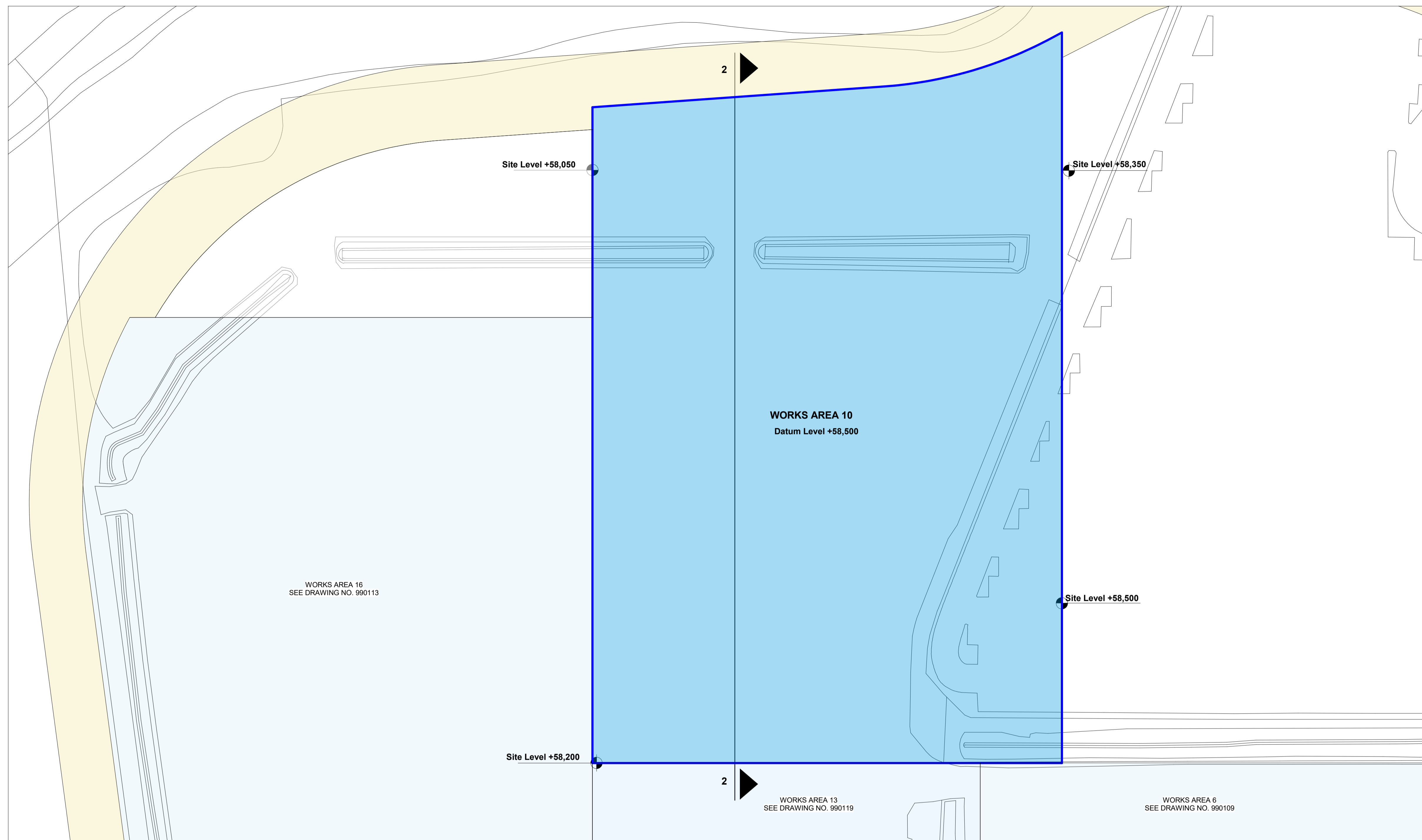
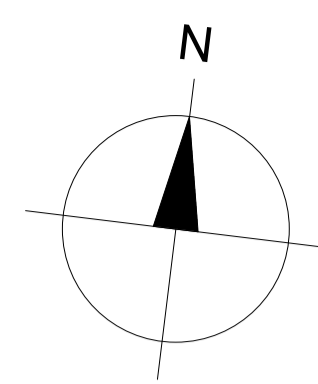
This drawing may contain some Ordnance Survey Landline and Raster data.
OS Copyright Acknowledgement.
Reproduced by permission of Ordnance Survey on behalf of HMSO. © Crown Copyright and database right. Licence No. 100020071

Rev	Date	Description
P01	01.07.23	Issue for Approval

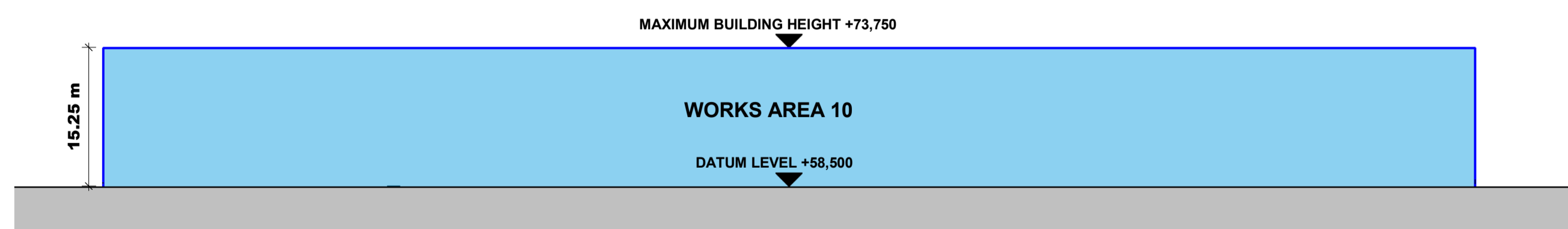


Project name Gatwick Airport Northern Runway Project		GAL Project No. 41601	
Originator's Job No. B754 NRP		Drawn Date 01.07.2023	
Checked by VZ		Checked Date 01.07.2023	
Approved by LK		Approval Date 01.07.2023	
Drawn by YS		Scale As Shown	
Reason for Issue For Approval		Revision P01	
Location-Discipline-PPC-DocType-UniqueNumber 20000 - XX - A - XXX - GA - 990114			

Checked by VZ	Checked Date 01.07.2023	Drawn by YS	Status IFR
Approved by LK	Approval Date 01.07.2023	Scale As Shown	Reason for Issue For Approval
Location-Discipline-PPC-DocType-UniqueNumber 20000 - XX - A - XXX - GA - 990114			Revision P01



1 Parameter Plan Works Area 10
1 : 500



2 Parameter Height Section
1 : 500

KEY

- ORDER LIMITS
- WORKS AREA WHERE THE MAXIMUM PARAMETER APPLIES
- WORKS AREA WHERE THE MAXIMUM PARAMETER DOES NOT APPLY
- ADJACENT WORKS AREA WITH A SPECIFIC PARAMETER DRAWING
- ADJACENT WORKS AREA WITH NO SPECIFIC PARAMETER DRAWING

SITE LEVEL
Approximate existing site levels taken from ref National LIDAR data 2027

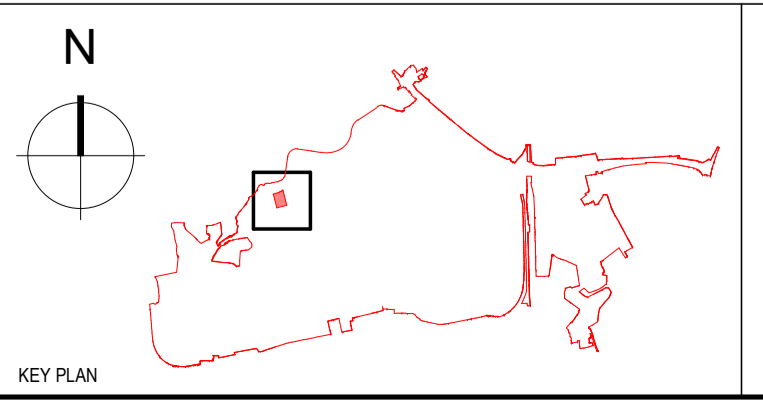
DATUM LEVEL
Site datum level is indicative ground or base level for the development site.

MAXIMUM BUILDING HEIGHT
Maximum parameter height for top deck level of the development

LEVELS AND DIMENSIONS
All levels show elevation above Ordnance Datum Newlyn (AODN) except the dimensions shown on section (m) which are height in meters from datum level.

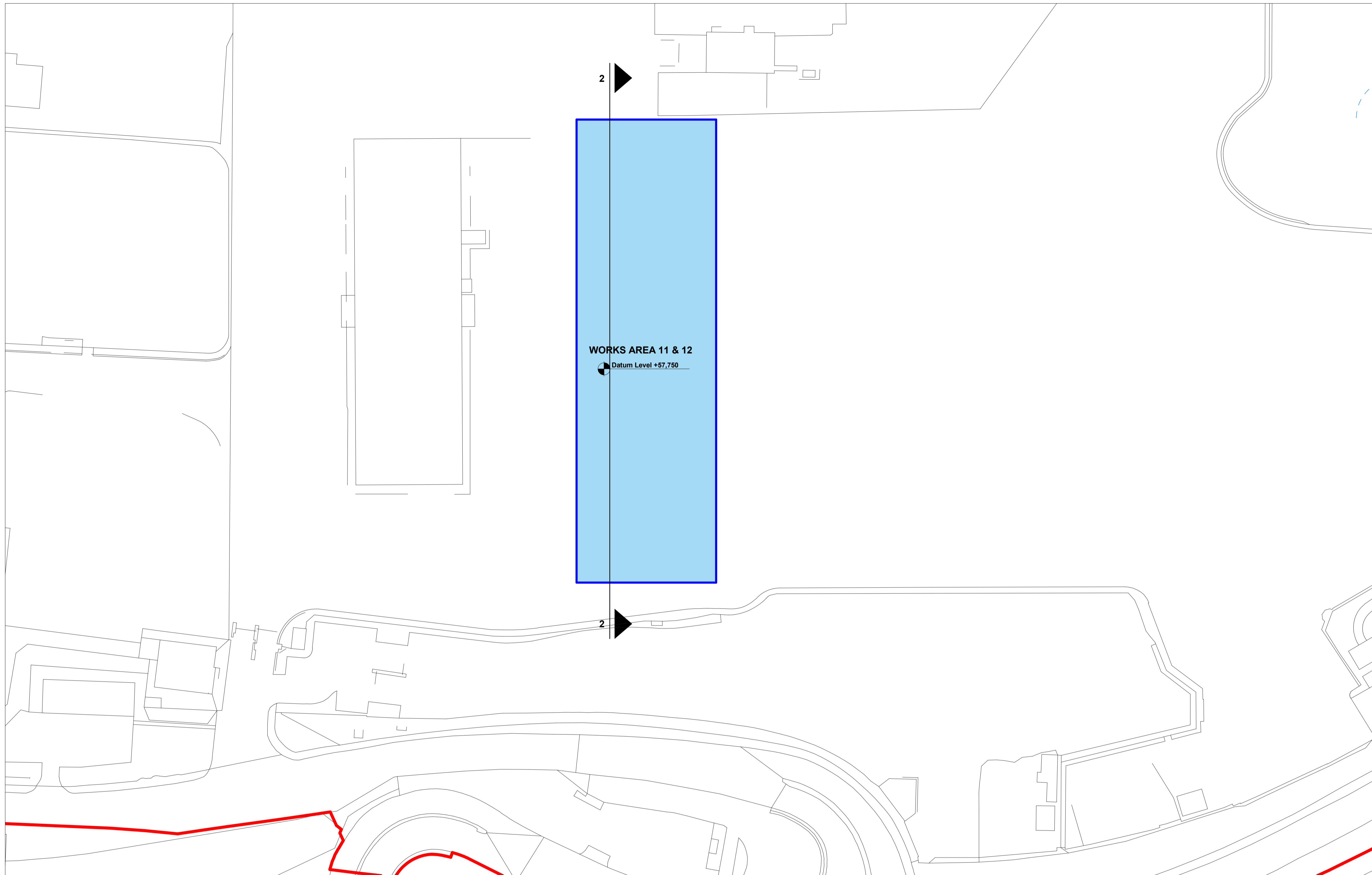
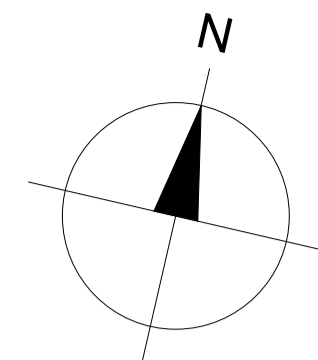
This drawing may contain some Ordnance Survey Landline and Raster data.
OS Copyright Acknowledgement.
Reproduced by permission of Ordnance Survey on behalf of HMSO. © Crown Copyright and database right. Licence No. 100020071

Rev	Date	Description
P01	01.07.23	Issue for Approval

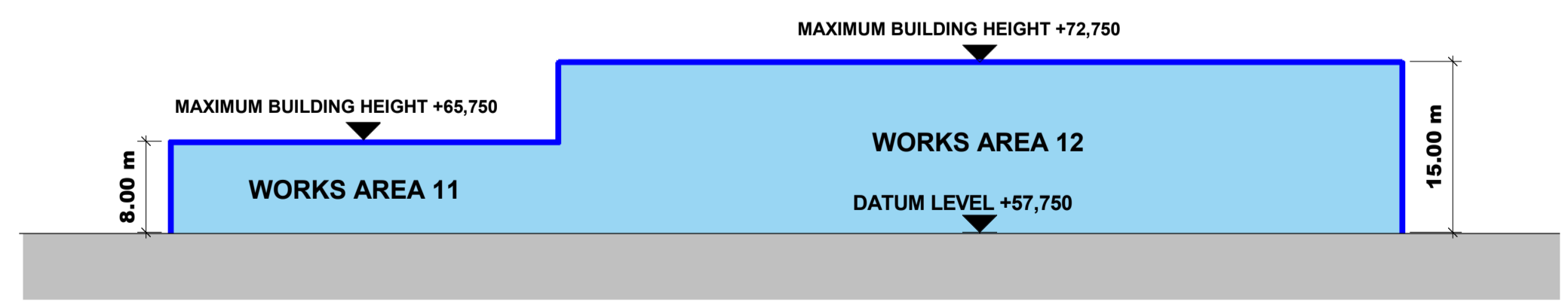


Project name Gatwick Airport Northern Runway Project		GAL Project No. 41601	
Originator's Job No. B754 NRP		Drawn Date 01.07.2023	
Checked by VZ	Checked Date 01.07.2023	Drawn by YS	Status IFR
Approved by LK	Approval Date 01.07.2023	Scale As Shown	Reason for Issue For Approval
Location-Level-Discipline-PPC-DocType-UniqueNumber 20000 - XX - A - XXX - GA - 990115			Revision P01

File Parameter Plans APFP Regulation 5(2)(o) Work No 10 - Motor Transport	Location-Level-Discipline-PPC-DocType-UniqueNumber 20000 - XX - A - XXX - GA - 990115	Revision P01
--	--	-----------------



1 Parameter Plan Works Area 11 & 12
1 : 500



2 Parameter Height Section
1 : 500

KEY

- ORDER LIMITS
- WORKS AREA WHERE THE MAXIMUM PARAMETER APPLIES
- WORKS AREA WHERE THE MAXIMUM PARAMETER DOES NOT APPLY
- ADJACENT WORKS AREA WITH A SPECIFIC PARAMETER DRAWING
- ADJACENT WORKS AREA WITH NO SPECIFIC PARAMETER DRAWING

SITE LEVEL
Approximate existing site levels taken from ref 'National LIDAR data 2020'

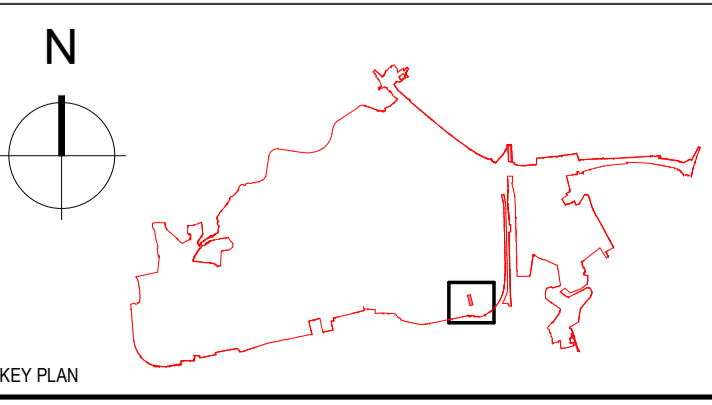
DATUM LEVEL
Site datum level is indicative ground or base level for the development site.

MAXIMUM BUILDING HEIGHT
Maximum parameter height for top deck level of the development

LEVELS AND DIMENSIONS
All levels show elevation above Ordnance Datum Newlyn (AODN) except the dimensions shown on section (m) which are height in meters from datum level.

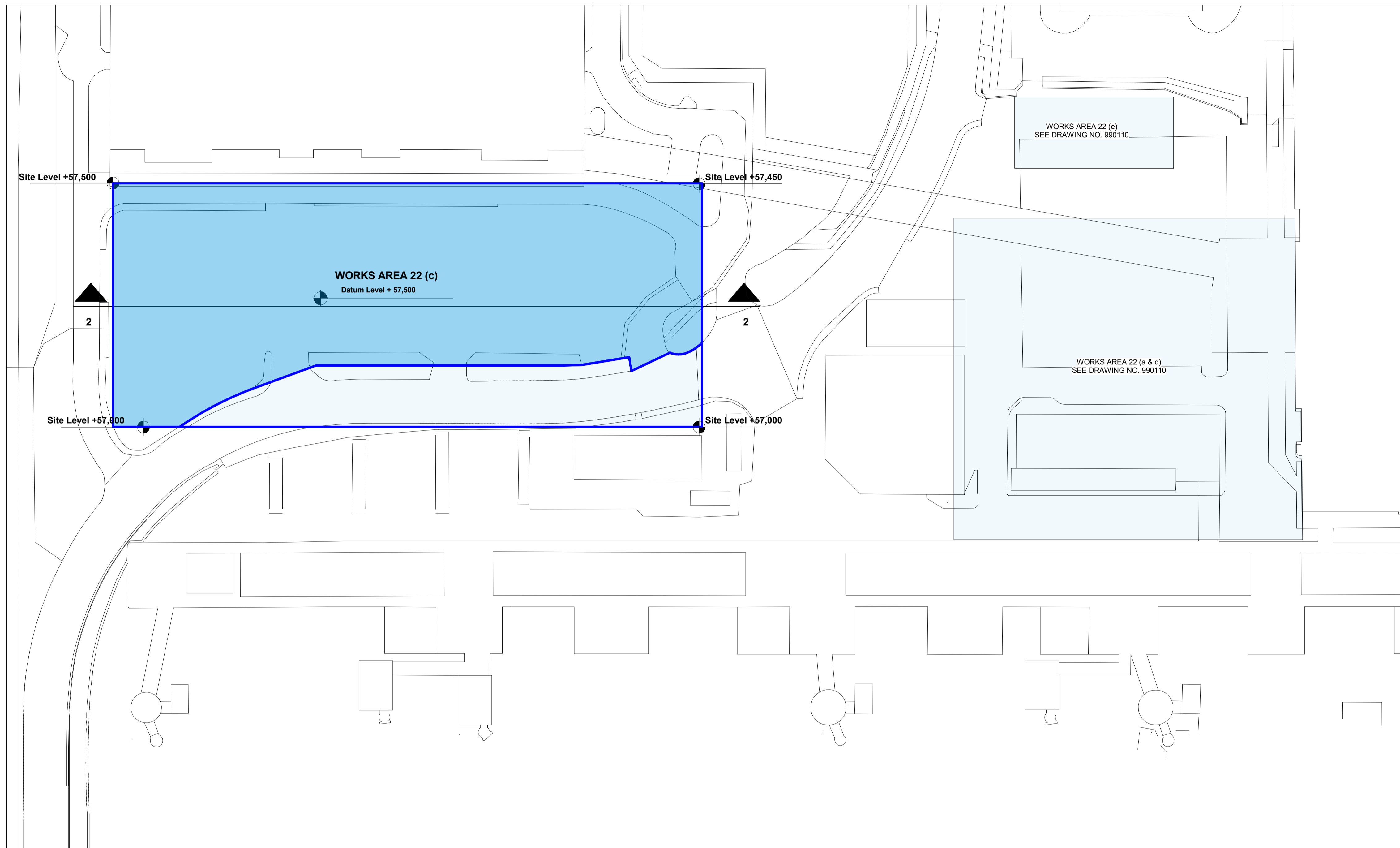
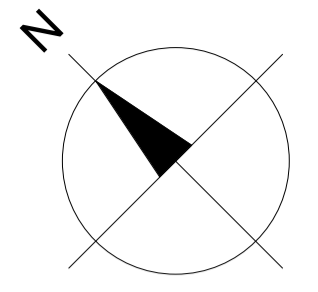
This drawing may contain some Ordnance Survey Landline and Raster data.
OS Copyright Acknowledgement.
Reproduced by permission of Ordnance Survey on behalf of HMSO. © Crown Copyright and database right. Licence No. 100020071

Rev	Date	Description
P01	01.07.23	Issue for Approval

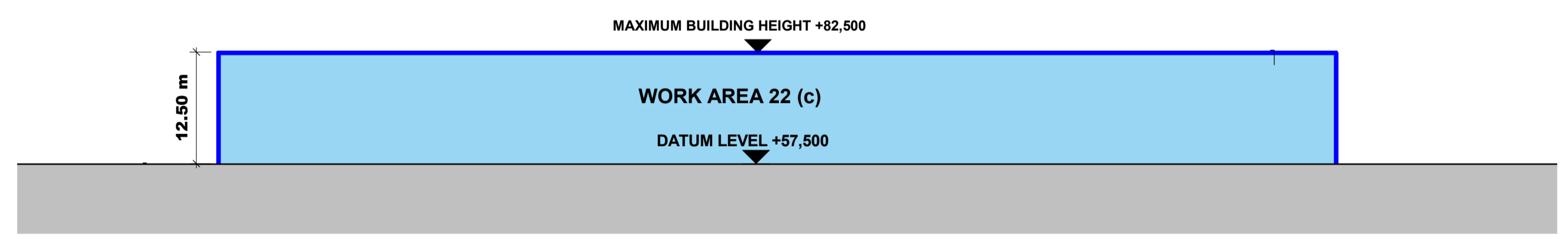


Project name Gatwick Airport Northern Runway Project		GAL Project No. 41601	
File Parameter Plans APFP Regulation 5(2)(o) Work No 11 / 12 - Maintenance		Originator's Job No. B754 NRP Draw Date 01.07.2023	
Checked by VZ	Checked Date 01.07.2023	Drawn by YS	Status IFR
Approved by LK	Approval Date 01.07.2023	Scale As Shown	Reason for Issue For Approval
Location-Level-Discipline-PPC-DocType-UniqueNumber 20000 - XX - A - XXX - GA - 990116			Revision P01

Checked by VZ	Checked Date 01.07.2023	Drawn by YS	Status IFR
Approved by LK	Approval Date 01.07.2023	Scale As Shown	Reason for Issue For Approval
Location-Level-Discipline-PPC-DocType-UniqueNumber 20000 - XX - A - XXX - GA - 990116			Revision P01



1 Parameter Plan Works Area 22
1 : 500



2 Parameter Height Section
1 : 500

KEY

- ORDER LIMITS
- WORKS AREA WHERE THE MAXIMUM PARAMETER APPLIES
- WORKS AREA WHERE THE MAXIMUM PARAMETER DOES NOT APPLY
- ADJACENT WORKS AREA WITH A SPECIFIC PARAMETER DRAWING
- ADJACENT WORKS AREA WITH NO SPECIFIC PARAMETER DRAWING

SITE LEVEL
Approximate existing site levels taken from ref 'National LIDAR data 2020'

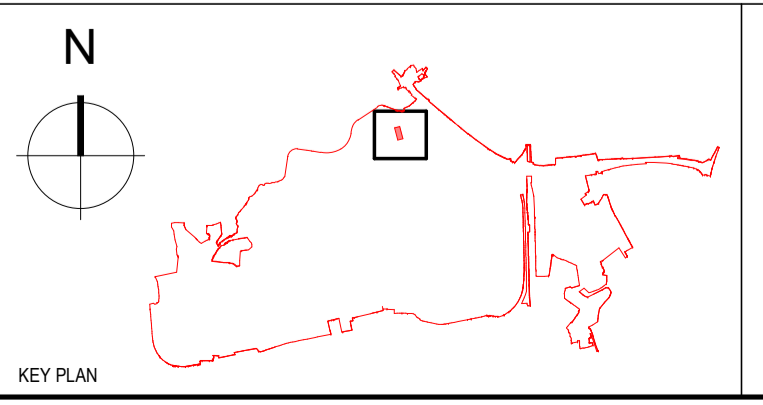
DATUM LEVEL
Site datum level is indicative ground or base level for the development site.

MAXIMUM BUILDING HEIGHT
Maximum parameter height for top deck level of the development.

LEVELS AND DIMENSIONS
All levels show elevation above Ordnance Datum Newlyn (AODN) except the dimensions shown on section (m) which are height in meters from datum level.

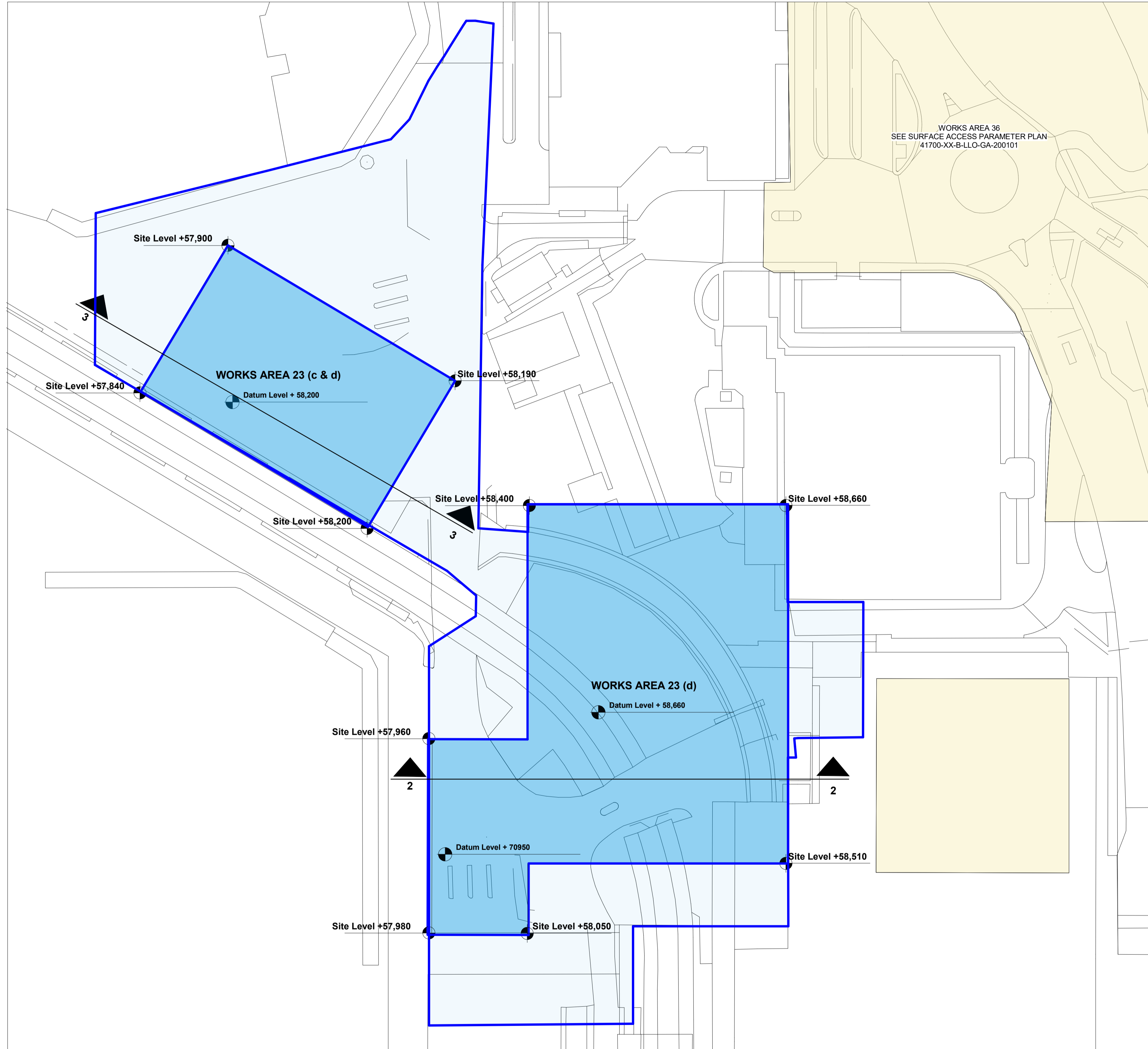
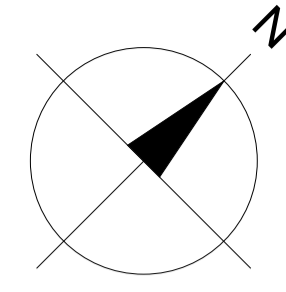
This drawing may contain some Ordnance Survey Landline and Master data.
OS Copyright Acknowledgement.
Reproduced by permission of Ordnance Survey on behalf of HMSO. © Crown Copyright and database right. Licence No. 100020071

Rev	Date	Description
P01	01.07.23	Issue for Approval

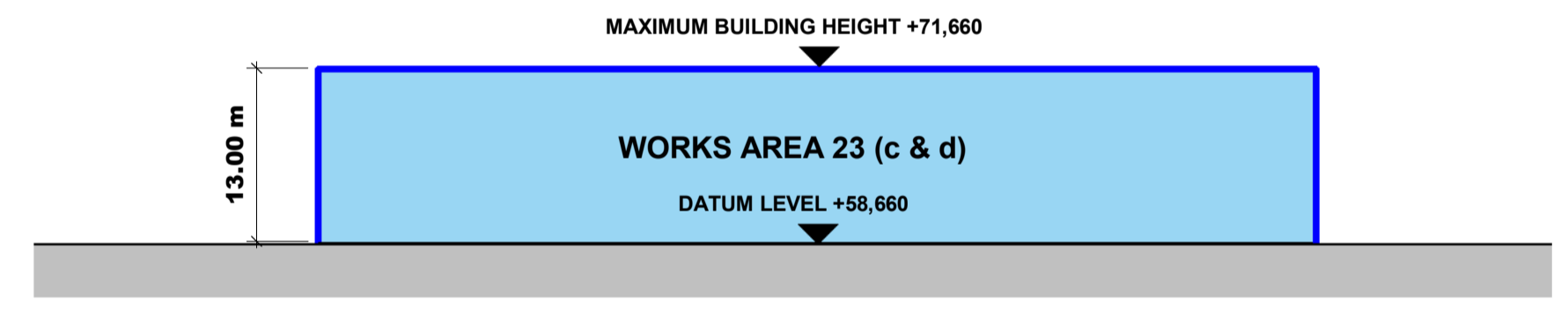


Project name Gatwick Airport Northern Runway Project		GAL Project No. 41601	
Title Parameter Plans APFP Regulation 5(2)(o) Work No 22 - NT Baggage		Originator's Job No. B754 NRP Drawn Date 01.07.2023	
Checked by VZ	Checked Date 01.07.2023	Drawn by YS	Status IFR
Approved by LK	Approval Date 01.07.2023	Scale As Shown	Reason for Issue For Approval
Location-Discipline-PPC-DocType-UniqueNumber 20000 - XX - A - XXX - GA - 990117			Revision P01

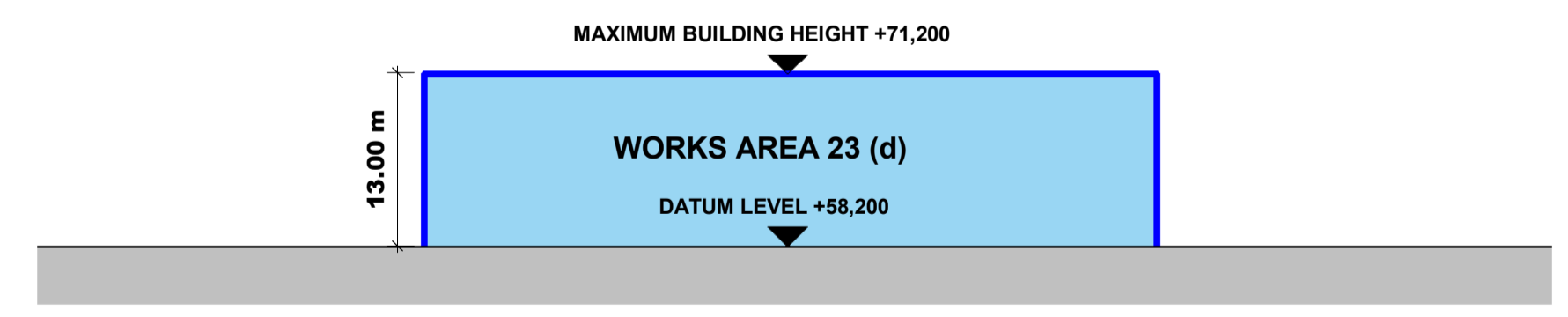
Checked by VZ	Checked Date 01.07.2023	Drawn by YS	Status IFR
Approved by LK	Approval Date 01.07.2023	Scale As Shown	Reason for Issue For Approval
Location-Discipline-PPC-DocType-UniqueNumber 20000 - XX - A - XXX - GA - 990117			Revision P01



1 Parameter Plan Works Area 23
1 : 500



2 Parameter Height Section 2
1 : 500



3 Parameter Height Section 3
1 : 500

KEY

- ORDER LIMITS
- WORKS AREA WHERE THE MAXIMUM PARAMETER APPLIES
- WORKS AREA WHERE THE MAXIMUM PARAMETER DOES NOT APPLY
- ADJACENT WORKS AREA WITH A SPECIFIC PARAMETER DRAWING
- ADJACENT WORKS AREA WITH NO SPECIFIC PARAMETER DRAWING

SITE LEVEL
Approximate existing site levels taken from ref National LIDAR data 2027

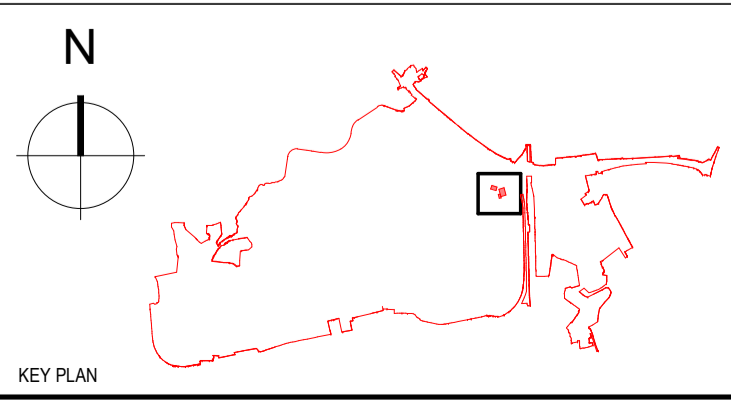
DATUM LEVEL
Site datum level is indicative ground or base level for the development site.

MAXIMUM BUILDING HEIGHT
Maximum parameter height for top deck level of the development

LEVELS AND DIMENSIONS
All levels show elevation above Ordnance Datum Newlyn (AODN) except the dimensions shown on section (m) which are height in meters from datum level.

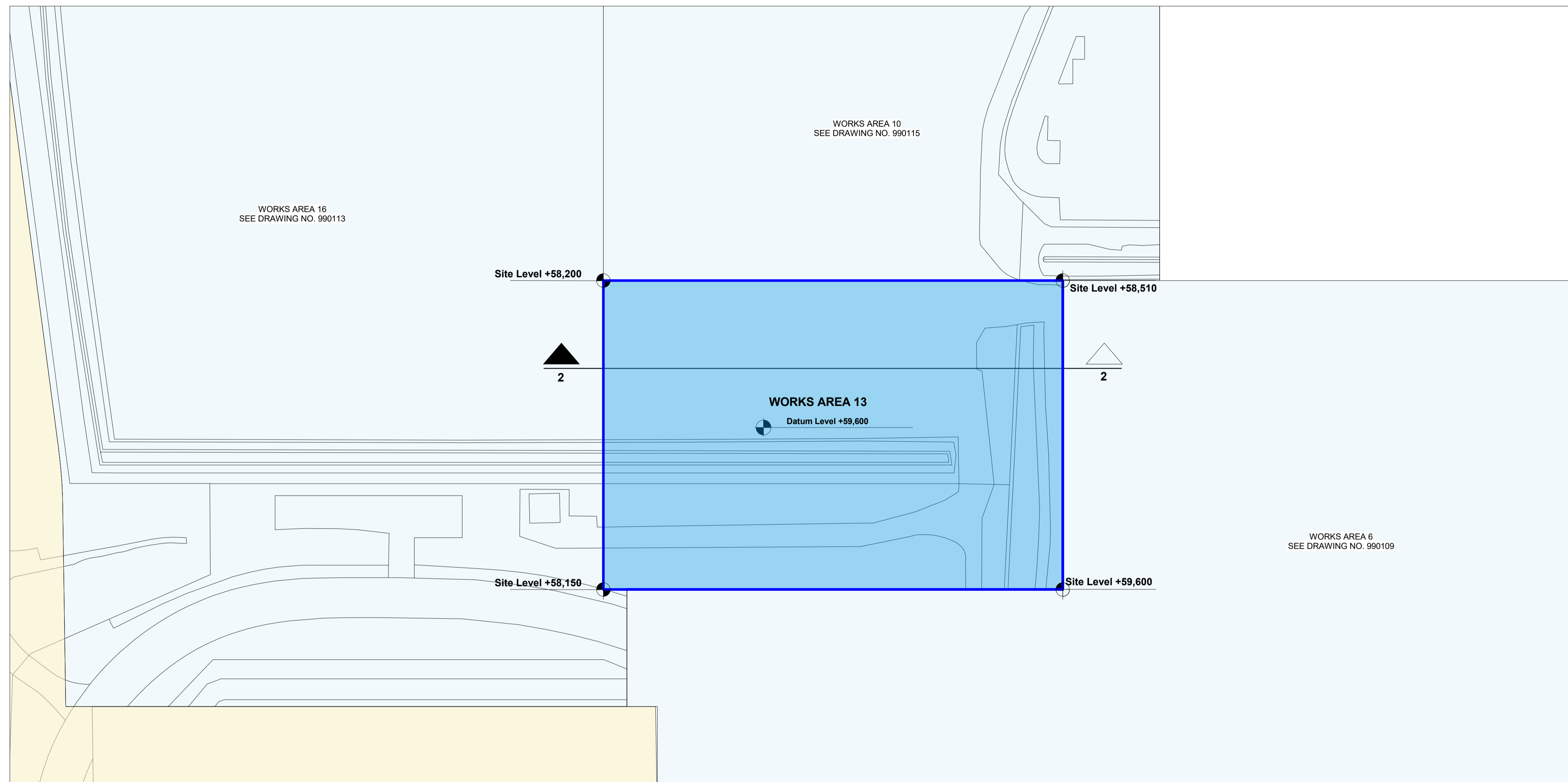
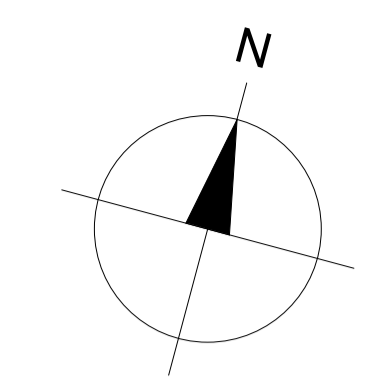
This drawing may contain some Ordnance Survey Landline and Raster data.
OS Copyright Acknowledgement.
Reproduced by permission of Ordnance Survey on behalf of HMSO. © Crown Copyright and database right. Licence No. 100020071

Rev	Date	Issue for Approval	Description
P01	01.07.23	Issue for Approval	

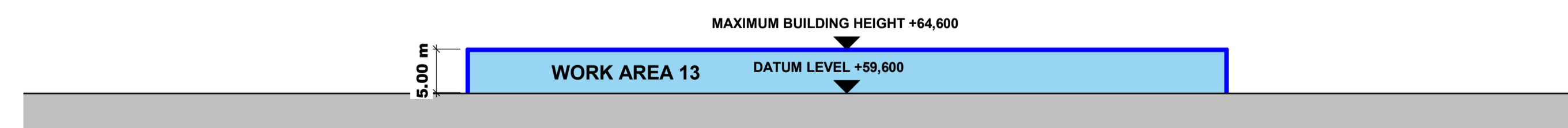


Project name Gatwick Airport Northern Runway Project		GAL Project No. 41601	
Title Parameter Plans APFP Regulation 5(2)(o) Work No 23 - ST Coaching Gates		Originator's Job No. B754 NRP Drawn Date 01.07.2023	
Checked by VZ	Checked Date 01.07.2023	Drawn by YS	Status IFR
Approved by LK	Approval Date 01.07.2023	Scale As Shown	Reason for Issue For Approval
Location-Level-Discipline-PPC-DocType-UniqueNumber 20000 - XX - A - XXX - GA - 990118			Revision P01

Checked by VZ	Checked Date 01.07.2023	Drawn by YS	Status IFR
Approved by LK	Approval Date 01.07.2023	Scale As Shown	Reason for Issue For Approval
Location-Level-Discipline-PPC-DocType-UniqueNumber 20000 - XX - A - XXX - GA - 990118			Revision P01



1 Parameter Plan Works Area 13
1 : 500



2 Parameter Height Section
1 : 500

KEY

	ORDER LIMITS
	WORKS AREA WHERE THE MAXIMUM PARAMETER APPLIES
	WORKS AREA WHERE THE MAXIMUM PARAMETER DOES NOT APPLY
	ADJACENT WORKS AREA WITH A SPECIFIC PARAMETER DRAWING
	ADJACENT WORKS AREA WITH NO SPECIFIC PARAMETER DRAWING

SITE LEVEL
Approximate existing site levels taken from ref National LIDAR data 2027

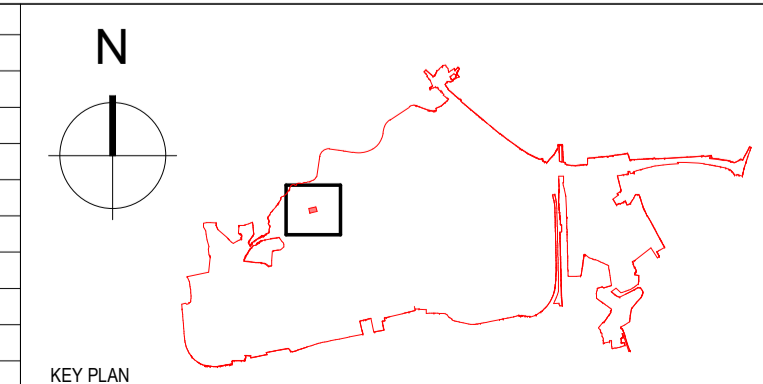
DATUM LEVEL
Site datum level is indicative ground or base level for the development site.

MAXIMUM BUILDING HEIGHT
Maximum parameter height for top deck level of the development

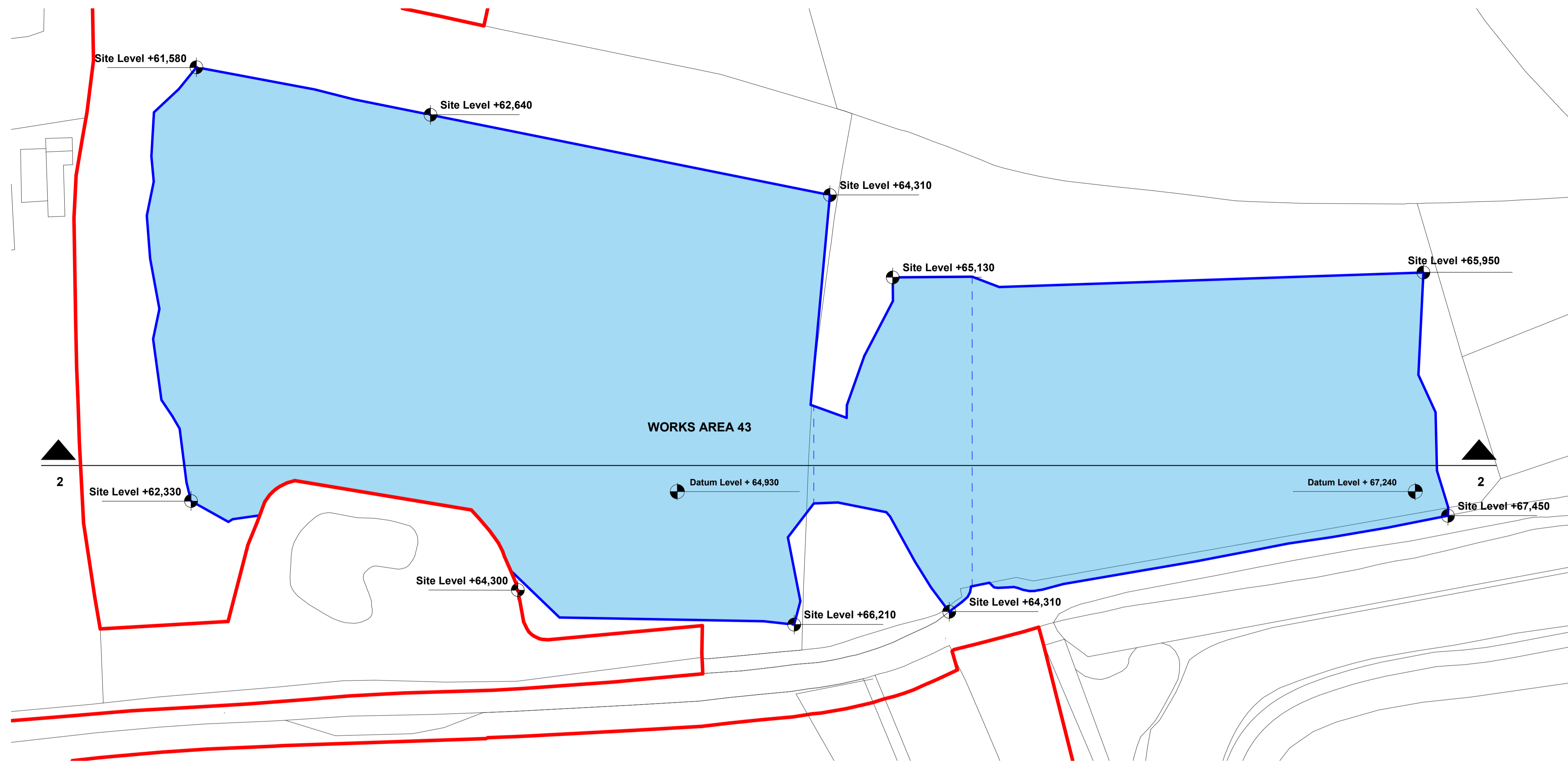
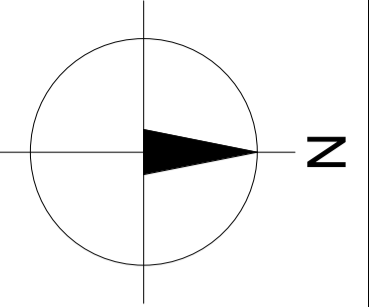
LEVELS AND DIMENSIONS
All levels show elevation above Ordnance Datum Newlyn (AODN) except the dimensions shown on section (m) which are height in meters from datum level.

This drawing may contain some Ordnance Survey Landline and Raster data.
OS Copyright Acknowledgement.
Reproduced by permission of Ordnance Survey on behalf of HMSO. © Crown Copyright and database right. Licence No. 100020071

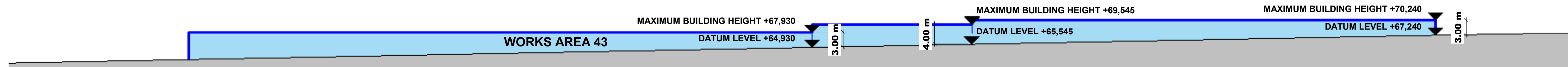
Rev	Date	Description
P01	01.07.23	Issue for Approval



Project name Gatwick Airport Northern Runway Project		GAL Project No. 41601	
Title Parameter Plans APFP Regulation 5(2)(o) Work No 13 - Northern Rendezvous Point		Originator's Job No. B754 NRP Drawn Date 01.07.2023	
Checked by VZ	Checked Date 01.07.2023	Drawn by YS	Status IFR
Approved by LK	Approval Date 01.07.2023	Scale As Shown	Reason for Issue For Approval
Location-Discipline-PFC-DocType-UniqueNumber 20000 - XX - A - XXX - GA - 990119			Revision P01



1 Parameter Plan Works Area 43
1 : 500



2 Parameter Height Section
1 : 500

KEY

- ORDER LIMITS
- WORKS AREA WHERE THE MAXIMUM PARAMETER APPLIES
- WORKS AREA WHERE THE MAXIMUM PARAMETER DOES NOT APPLY
- ADJACENT WORKS AREA WITH A SPECIFIC PARAMETER DRAWING
- ADJACENT WORKS AREA WITH NO SPECIFIC PARAMETER DRAWING

SITE LEVEL
Approximate existing site levels taken from ref 'National LIDAR data 2020'

DATUM LEVEL
Site datum level is indicative ground or base level for the development site.

MAXIMUM BUILDING HEIGHT
Maximum parameter height for top deck level of the development

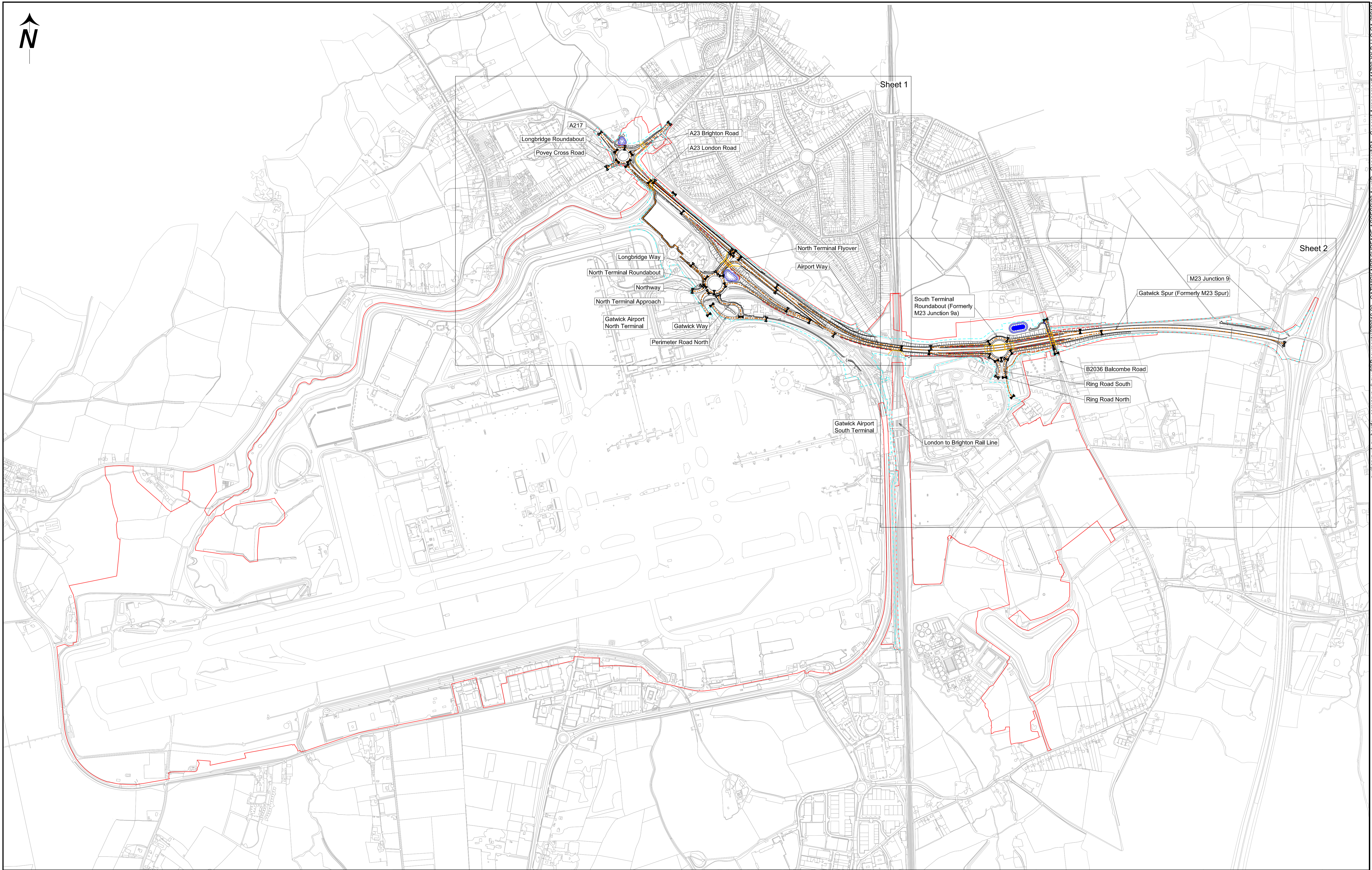
LEVELS AND DIMENSIONS
All levels show elevation above Ordnance Datum Newlyn (AODN) except the dimensions shown on section (m) which are height in meters from datum level.

This drawing may contain some Ordnance Survey Landline and Raster data.
OS Copyright Acknowledgement.
Reproduced by permission of Ordnance Survey on behalf of HMSO. © Crown Copyright and database right. Licence No. 100020071

Rev	Date	Description
P01	06.02.24	Proposed Changes 1



Project name Gatwick Airport Northern Runway Project		GAL Project No. 41601
File Parameter Plans APFP Regulation 5(2)(o) Work No 43 - Water Treatment Works		Originator's Job No. B754 NRP Drawn Date 17.01.2024
Checked by ABdM	Checked Date 17.01.2024	Drawn by LH
Approved by LK	Approval Date 17.01.2024	Scale As Shown
Location-Level-Discipline-PFC-DocType-UniqueNumber 20000 - XX - A - XXX - GA - 990131		Status IFR Reason for Issue For Approval
		Revision P01



- Notes:**
- 1) This drawing shall be read in conjunction with Schedule 1 of the draft Development Consent Order (DCO) and accompanying application documentation.
 - 2) All dimensions, chainage and levels are in meters unless otherwise stated.
 - 3) Only written dimensions shall be used.
 - 4) This drawing set illustrates the extents of the proposed works associated with Work Nos. 35, 36 and 37 only.

Legend:

	Order Limits		Land Ditch		Bridge Structure
	Linear Work Centre Line		Culvert		Retaining Wall
	Surface Access Works Lateral Limits		Existing Culvert		Start of Linear Works
	Preliminary Scheme Design		Attenuation Basin		End of Linear Works
			Attenuation Pond		Start and End of Linear Works

© Crown copyright and database right. Ordnance Survey 100020071

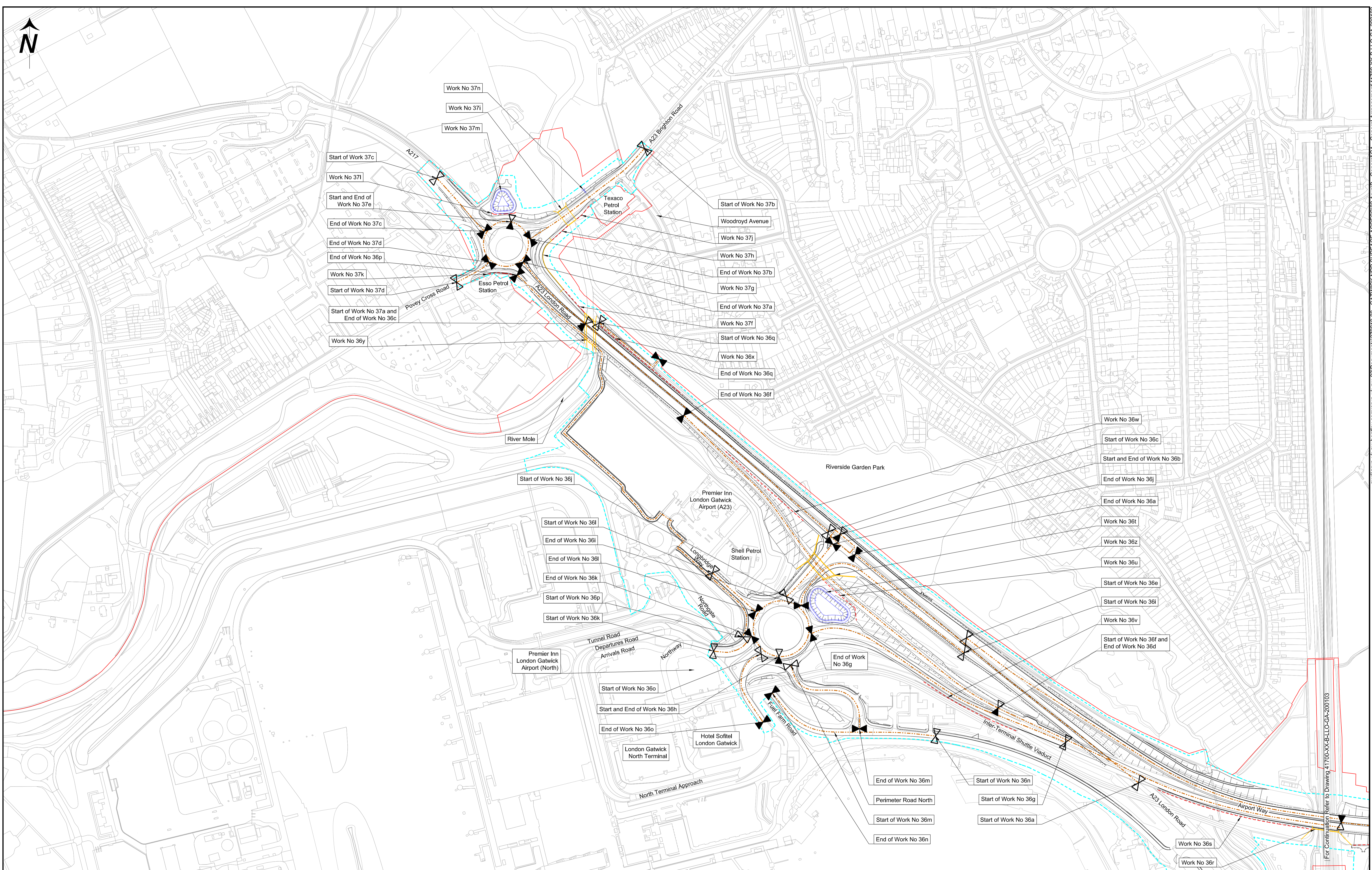
Rev	Date	Revision Description	Dm	Chk	App
P01	1 st July 2023	DCO Application	NW	JF	DA



Project Name
Gatwick Airport Northern Runway Project

Title
**Parameter Plans
Surface Access Highways
APFP Regulations 5(2)(j)
Key Plan**

Checked By JF		Checked Date 31/05/23		Drawn By NW		Draw Date 31/05/23	
Approved By DA		Approval Date 31/05/23		Reason for Issue DCO Submission		Status S4	
Project Code-Location-Discipline-Volume-Type-Unique Number 41700- XX -B -LLO- GA - 200101							Revision P01



- Notes:**
- 1) This drawing shall be read in conjunction with Schedule 1 of the draft Development Consent Order (DCO) and accompanying application documentation.
 - 2) All dimensions, chainage and levels are in meters unless otherwise stated.
 - 3) Only written dimensions shall be used.
 - 4) This drawing set illustrates the extents of the proposed works associated with Work Nos. 35, 36 and 37 only.

Legend:

	Order Limits		Land Ditch		Bridge Structure
	Linear Work Centre Line		Culvert		Retaining Wall
	Surface Access Works Lateral Limits		Existing Culvert		Start of Linear Works
	Preliminary Scheme Design		Attenuation Basin		End of Linear Works
			Attenuation Pond		Start and End of Linear Works

© Crown copyright and database right. Ordnance Survey 100020071

Rev	Date	Revision Description	Dm	Chk	App
P01	1 st July 2023	DCO Application	NW	JF	DA



Project Name
Gatwick Airport Northern Runway Project

Title
**Parameter Plans
Surface Access Highways
APFP Regulations 5(2)(j)
Sheet 1**

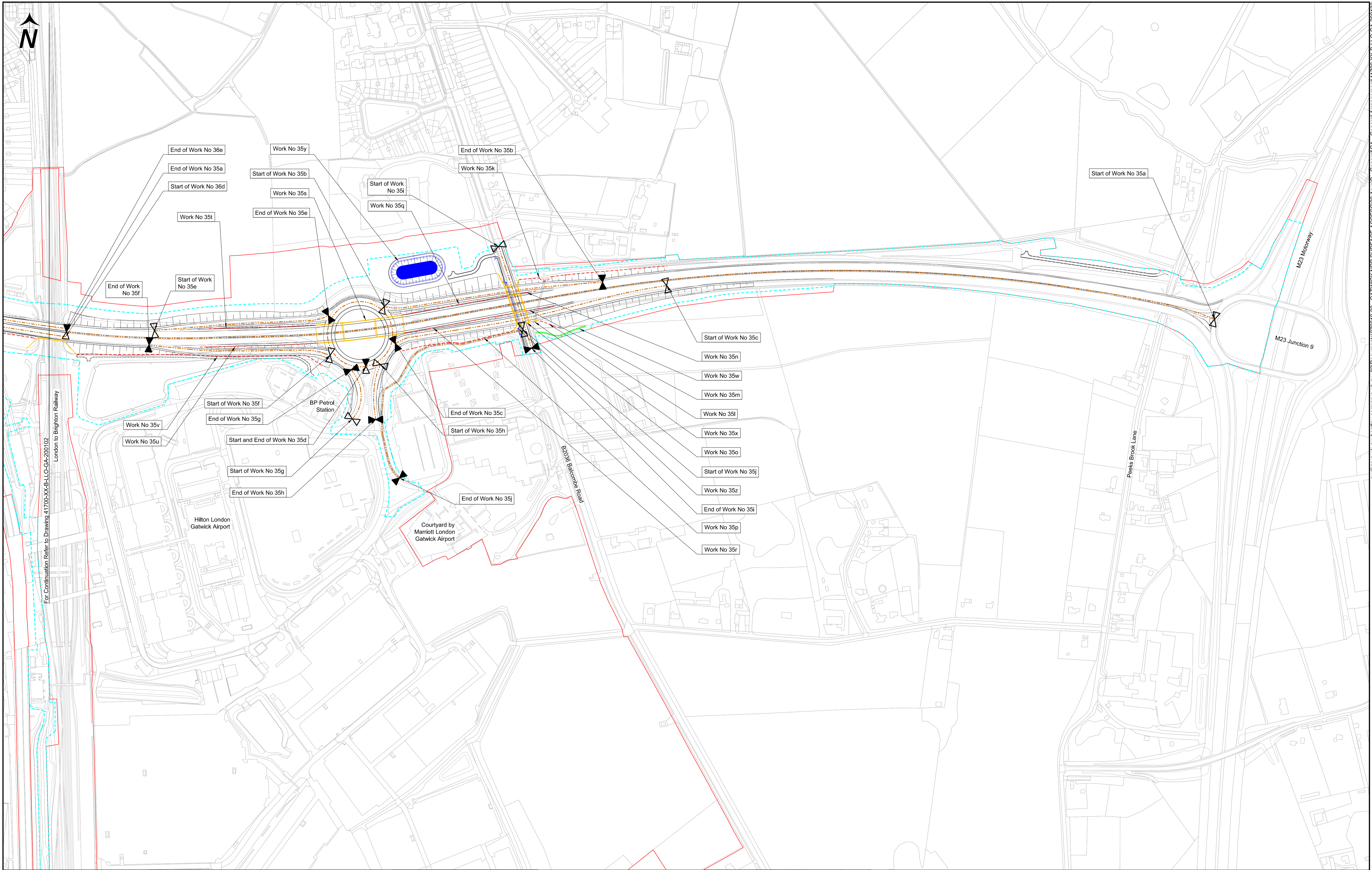
Scale
0 25 50 75 100 125
SCALE 1:2500m @ A1

Checked By JF	Checked Date 31/05/23	Drawn By NW	For Approval Date 31/05/23
Approved By DA	Approval Date 31/05/23	Reason for Issue DCO Submission	Status S4

Project Code-Location-Discipline-Volume-Type-Unique Number
41700- XX -B- LLO- GA - 200102

Revision
P01

For Continuation Refer to Drawing 41700-XX-B-LLO-GA-200103
 pwl:lanup-uk-pw.berkeley.com:uk-pw-03/Documents/2791015-00 - GATWICK NRP SURFACE ACCESS02 AnupB - General Arrangement/41700-XX-B-LLO-GA-200102



- Notes:**
- 1) This drawing shall be read in conjunction with Schedule 1 of the draft Development Consent Order (DCO) and accompanying application documentation.
 - 2) All dimensions, chainage and levels are in meters unless otherwise stated.
 - 3) Only written dimensions shall be used.
 - 4) This drawing set illustrates the extents of the proposed works associated with Work Nos. 35, 36 and 37 only.

Legend:

	Order Limits		Land Ditch		Bridge Structure
	Linear Work Centre Line		Culvert		Retaining Wall
	Surface Access Works Lateral Limits		Existing Culvert		Start of Linear Works
	Preliminary Scheme Design		Attenuation Basin		End of Linear Works
			Attenuation Pond		Start and End of Linear Works

© Crown copyright and database right. Ordnance Survey 100020071

Rev	Date	Revision Description	Dm	Chk	App
P01	1 st July 2023	DCO Application	NW	JF	DA



Project Name
Gatwick Airport Northern Runway Project

Title
**Parameter Plans
Surface Access Highways
APFP Regulations 5(2)(j)
Sheet 2**

Scale 0 25 50 75 100 125 SCALE 1:2500m @ A1		For Approval Drawn Date 31/05/23 Status S4
Checked By JF	Checked Date 31/05/23	Drawn By NW
Approved By DA	Approval Date 31/05/23	Reason for Issue DCO Submission
Project Code-Location-Discipline-Volume-Type-Unique Number 41700- XX -B- LLO- GA - 200103		Revision P01